

The
Ne Plus Ultra



POSTAGE
S T A M P
A L B U M



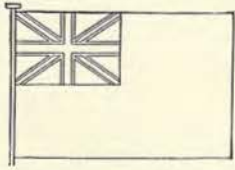
Manufactured by
Scott Stamp & Coin Co.
33 WEST 44th STREET
NEW YORK



From London International Stamp Exhibition-1950



GREAT BRITAIN



Victoria



GOVERNMENT—limited Monarchy. DIVISIONS—England, Ireland, Scotland, Wales and adjacent islands. AREA—121,633 square miles. POPULATION—46,061,738. CAPITAL—London, with 7,251,358 inhabitants. KING—George V; born June 3rd, 1865; succeeded May 6th, 1910. STANDARD COIN—1 pound=20 shillings; 1 shilling=12 pence.

This was the first Government to issue Postage Stamps.

Watermarked Small Crown

1840




White Paper
2 P
BLUE
2

1841



Unwatermarked
1847-48



Watermarked V. R.
1854



Watermarked Small Crown
1854-55 Perf 16



Watermarked Large Crown
1855-57



Thin Lines
2 P
BLUE
20 10

Watermarked Small Garter
1855



Watermarked Medium Garter
1856



Wmkd. Large Garter
1857



Watermarked Heraldic Emblems
1856



Watermarked Large Crown
1858-64



GREAT BRITAIN

Wmkd. Large Garter
1862



Watermarked Heraldic Emblems
1862



Wmkd. Large Garter
1865



Watermarked Heraldic Emblems
1865



Watermarked Spray of Rose
1867-69



Wmkd. Maltese Cross
1867



Watermarked Large Crown
1869-70

Wmkd. Half Penny
1870



1872-73



Watermarked Spray of Rose

1873-74



Wmkd. Anchor
1875



Wmkd. Orb
1876



Watermarked Large Garter
1876-77



8 P
BROWN LILAC

72

GREAT BRITAIN

Watermarked Maltese Cross
1878

Wmkd. Orb
1880



Wmkd. Carter
1880



Watermarked Spray of Rose
1880



Type of 1867-69
2S
PALE BROWN
56

Watermarked Large Crown
1880-81



1880-81



1881



Watermarked Anchor
1882-83



10 S
SLATE
91

£1
BROWN LILAC
92



Watermarked Large Crown

1883



1883-84



1883-84



GREAT BRITAIN

Watermarked Anchor
1883-84



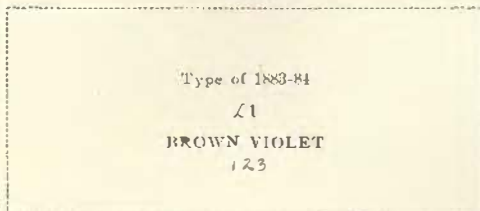
Watermarked Three Large Crowns
1883-84



Watermarked Large Crown
1887-92



Watermarked Three Orbs
1888



Watermarked Three Crowns
1891



Watermarked Large Crown
1900



GREAT BRITAIN

OFFICIAL STAMPS

Wmkd. Small Crown

Watermarked Large Crown

1840

1882

1885

Type of
Regular Issue
of 1840
"V. R." in
Upper Corners

1 P of
BLACK



1 S
GREEN
07

1885

Surcharged on
Issue of 1883-84
2½ P
LILAC 05

Watermarked Anchor

1885

Watermarked Three Crowns

1885

Watermarked Three Orbs

1890

Surcharged on
Issue of 1883-84

£1
BROWN VIOLET
010

Surcharged on
Issue of 1883-84

5 S
CARMINE
02

10 S
BLUE
09

Surcharged on
Issue of 1888

£1 013
BROWN VIOLET

Watermarked Large Crown

1888-91

Watermarked Three Crowns

1892



2½ P
VIOLET
ON BLUE
014

1 S
GREEN
012

Surcharged on
Issue of 1891
£1
GREEN
015

Watermarked Large Crown

1883-86

Regular Issue
of 1883-84
Surcharged
like cut
6 P
GREEN
023

**GOVT
PARCELS**

9 P
029
GREEN



1½ P
LILAC
027

1887-92

1897



2 P
GREEN
AND CARMINE
032

4½ P
CARMINE
AND GREEN
033



1 S
GREEN
036

Surcharged on
Issue of 1881

1 P
LILAC
037

1896

1896

1900

Issues of 1881-87
Surcharged
"O. W. Official"
½ P
VERMILION
044

1 P
LILAC
045



GREAT BRITAIN

Offices in the Turkish Empire

Wmkd. Anchor

1885

Watermarked Large Crown

1885



Watermarked Large Crown

1887



Watermarked Large Crown

1893

1896





W. C. Trevelyan
9-19
Brookline
Mass

POSTAGE ONE PENNY.

JOHN THOMPSON.

W. MURREDDY, R.A.



Master Wm Dickson
Mr. Whartons
Baileys
Durham

POSTAGE ONE PENNY.

JOHN THOMPSON.

W. MURREDDY, R.A.

June 1880

GREAT BRITAIN

ENVELOPES

1840



BANGKOK

Watermarked Crown and C. C.
1882

Straits Settlements Stamps Surcharged B 2 C BROWN	4 C ROSE	5 C BROWN VIOLET	6 C VIOLET	8 C ORANGE	10 C SLATE	12 C BLUE
	2	3	4	5	6	7

24 C GREEN	30 C CLARET	36 C LIVE GRAY
8	9	10

Watermarked Crown and C. A.
1882

Same 2 C BROWN	4 C ROSE	8 C ORANGE	10 C SLATE	24 C GREEN
11	13	17	18	20

Watermarked Crown and C. A.
1883

Same 2 C ROSE	4 C BROWN	5 C ULTRAMARINE	6 C VIOLET	12 C VIOLET BROWN
12	14	15	16	19

Wmkd. Crown and C. C.
1883

2 C on 2 C RED ORANGE
21

Wmkd. Elephant's Head
1885

Surcharged on Stamp of 1867 32 C YELLOW AND BLACK
22

BECHUANALAND

British Bechuanaland

GOVERNMENT—British colony since 1884. AREA—51,524 square miles. POPULATION—99,533. Incorporated with Cape Colony, November, 1895. STANDARD COIN—Same as in Great Britain.

Wmkd. Crown and C. C.

1886

Cape of Good Hope
Stamps Surcharged
British
Bechuanaland
4 P
BLUE

Watermarked Crown and C. A.

1886

Same	Black Surcharge
Red Surcharge	3 P
1/2 P	CLARET
BLACK	4

Watermarked Anchor

1886



Watermarked Crown

1887



Watermarked Orb

1887



Watermarked Orb

1887



Watermarked V. R. in Italics

1887



Watermarked V. R.

1888-89

Watermarked Orb

1888-89



BECHUANALAND

British Bechuanaland

Wmkd. Anchor
1889



Watermarked Crown
1892-94



1892



1894



1897-98



Bechuanaland Protectorate

GOVERNMENT—British colony. AREA—275,000 square miles. POPULATION—125,350.
STANDARD COIN—Same as in Great Britain.

Watermarked V. R. in Italics
1888-89

Wmkd. Crown
1888-89



	2 S GREEN 55	2 S 6 P GREEN 56	5 S GREEN 57	10 S GREEN 58

Watermarked Orb
1889

Protectorate 1d BRITISH BECHUANALAND POSTAGE & REVENUE	Protectorate 2d BRITISH BECHUANALAND POSTAGE & REVENUE	3 P LILAC 5	Red Surcharge 4 P LILAC 64	Black Surcharge 4 P LILAC 65

Wmkd. Anchor
1889



Wmkd. Crown
1889



Watermarked Crown
1889



BRITISH CENTRAL AFRICA

Governed by the British South Africa Company under the control of Great Britain. AREA—About 39,315 square miles. POPULATION—Estimated 1,061,207. SEAT OF ADMINISTRATION—Zomba.
STANDARD COIN—Same as in Great Britain.

1891

	2 P GRAY GREEN AND VERMILION <i>2</i>	4 P RED BROWN AND BLACK <i>3</i>	6 P ULTRAMARINE <i>4</i>	8 P ROSE AND BLUE <i>6</i>	1 S BISTRE BROWN <i>7</i>	2 S VERMILION <i>8</i>
---	--	---	--------------------------------	-------------------------------------	---------------------------------	------------------------------

2 S 6 P GRAY LILAC <i>9</i>	5 S YELLOW <i>12</i>	10 S GREEN <i>13</i>		£2 ROSE RED <i>15</i>	£5 YELLOW GREEN <i>16</i>	£10 RED BROWN <i>17</i>
-----------------------------------	----------------------------	----------------------------	---	-----------------------------	---------------------------------	-------------------------------

1892-93

	3 S On 4 S GRAY AND VERMILION <i>18</i>
--	---

1893-95


Type of 1891 6 P DARK BLUE <i>5</i>	3 S BROWN AND GREEN <i>10</i>	4 S GRAY AND VERMILION <i>11</i>
--	--	---

1895

 <i>20</i>

1895

	2 P GREEN AND BLACK <i>22</i>	4 P ORANGE AND BLACK <i>23</i>	6 P ULTRAMARINE AND BLACK <i>24</i>	1 S ROSE AND BLACK <i>25</i>
---	--	---	--	---------------------------------------

	3 S YELLOW AND BLACK <i>27</i>	5 S OLIVE AND BLACK <i>28</i>	£1 ORANGE AND BLACK <i>29</i>	£10 VERMILION AND BLACK <i>30</i>	£25 BLUE GREEN AND BLACK <i>31</i>
--	---	--	--	--	---

Watermarked Crown and C. A.

1896




Same 1 P BLACK <i>32</i>	2 P GREEN AND BLACK <i>33</i>	4 P ORANGE BROWN AND BLACK <i>34</i>	6 P ULTRAMARINE AND BLACK <i>35</i>	1 S ROSE AND BLACK <i>36</i>
-----------------------------------	--	---	--	---------------------------------------

BRITISH CENTRAL AFRICA

Watermarked Crown and C. C.
1896

Type of 1895 2 S 6 P LILAC AND BLACK 37	3 S YELLOW AND BLACK 38	5 S OLIVE AND BLACK 39	£1 BLUE AND BLACK 40	£10 VERMILION AND BLACK 41	£25 BLUE GREEN AND BLACK 42
---	--------------------------------------	-------------------------------------	-----------------------------------	---	--

Watermarked Crown and C. A.
1897

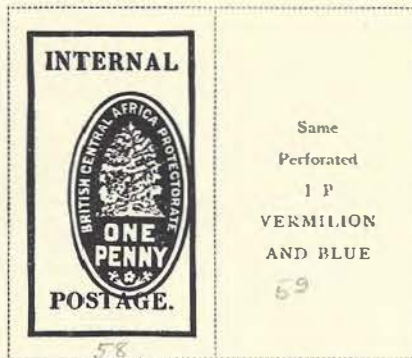
 <p style="text-align: center;">44</p>		4 P CARMINE AND BLACK 46	6 P GREEN AND BLACK 48	 <p style="text-align: center;">47</p>
---	---	---------------------------------------	-------------------------------------	---

Watermarked Crown and C. C.
1897


 <p style="text-align: center;">51</p>	3 S GRAY GREEN AND BLACK 52	4 S CARMINE AND BLACK 53	£1 DEEP VIOLET AND BLACK 55	£10 ORANGE AND BLACK 56
---	--	---------------------------------------	--	--------------------------------------

Unwatermarked
1898

Wmkd. Crown and C. C.
1897



Wmkd. Crown and C. C.
1900



BRITISH COLUMBIA AND VANCOUVER ISLAND

GOVERNMENT—British colony since 1858. AREA—355,855 square miles. POPULATION—About 392,400. CAPITAL—Victoria, with 67,000 inhabitants.
 Stamps superseded in 1871 by those of the Dominion of Canada.
 STANDARD COIN—Same as in Great Britain, and 1 dollar=100 cents.

Unwatermarked

1861



Same
Perforated
2½ P
DULL ROSE
2

Watermarked Crown and C. C.

1865




Same
Perforated
5 C
ROSE
5

10 C
BLUE
6

1866



1867

					
	5 C	10 C	25 C	50 C	\$ 1
	BRIGHT RED	LILAC ROSE	ORANGE	VIOLET	GREEN
	9	10	11	12	13

14

15

16

17

18

BRITISH EAST AFRICA

Governed by the Imperial British East Africa Company, under the control of Great Britain. AREA—246,822 square miles. POPULATION—Estimated 4,038,000. CAPITAL—Mombasa.

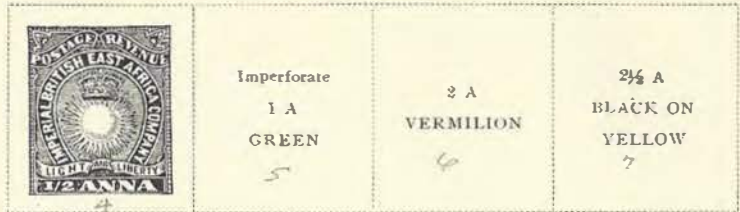
STANDARD COIN—1 rupee=16 annas.

Watermarked Crown


1890

Unwatermarked

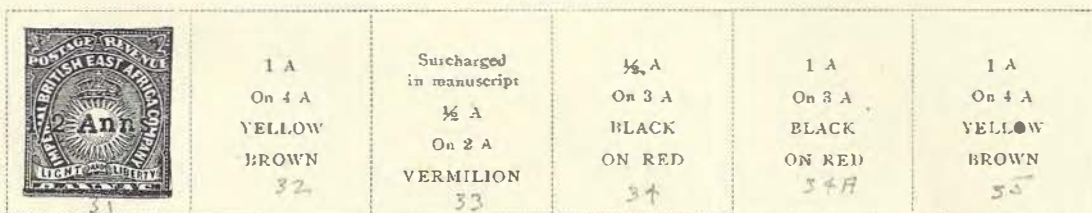
1890-91



1890-91



1891-95



1894



BRITISH EAST AFRICA

Unwatermarked
1895

	BRITISH EAST AFRICA 1 A 34 GREEN	2 A VERMILION 40	2½ A BLACK ON YELLOW 41	3 A BLACK ON RED 42	4 A YELLOW BROWN 43	4½ A GRAY VIOLET 44
---	---	------------------------	----------------------------------	------------------------------	------------------------------	---------------------------

5 A BLACK ON BLUE 45	7½ A BLACK 46	8 A BLUE 47	1 R ROSE 48
-------------------------------	---------------------	-------------------	-------------------

2 R BRICK RED 49	3 R GRAY VIOLET 50	4 R ULTRAMARINE 51	5 R GRAY GREEN 52
------------------------	--------------------------	--------------------------	-------------------------



Stamp of 1890-91
Surcharged
2½
on 4½ A
GRAY VIOLET

Watermarked Star

					2½ On 1 A 6 P BISTRE BROWN 59	2½ On 1 A 6 P BISTRE BROWN 60	2½ On 1 A 6 P BISTRE BROWN 61
---	---	---	---	---	---	---	---

Watermarked Star

Wmkd. Elephant's Head

		3 A RED VIOLET 64	12 A BROWN ON RED 65	1 R GRAY 66	1 R GREEN AND CARMINE 67	Same 6 A BISTRE 71
---	---	-------------------------	-------------------------------	-------------------	-----------------------------------	-----------------------------

Watermarked Star

Same 2 R BISTRE AND ROSE 68		
---	---	--

BRITISH EAST AFRICA

Watermarked Crown and C. A.

1896



		1 R ULTRAMARINE 83	2 R RED ORANGE 84	3 R DEEP VIOLET 85	4 R LAKE 86	5 R DARK BROWN 87
---	---	--------------------------	-------------------------	--------------------------	-------------------	-------------------------

Watermarked a Flower

1897

Like next cut 1/2 A GREEN AND RED 88	1 A BLUE AND RED 89	2 A BROWN AND RED 90		5 A LILAC AND RED 92	7 1/2 A LILAC AND RED 93
--	------------------------------	-------------------------------	--	-------------------------------	-----------------------------------

Red Surcharge 1 A BLUE AND RED 94	Surcharged 2 1/2 On 1 A BLUE AND RED 95	2 1/2 On 1 A BLUE AND RED 96	2 1/2 On 1 A BLUE AND RED 97	2 1/2 On 3 A GRAY AND RED 98	2 1/2 On 3 A GRAY AND RED 99	2 1/2 On 3 A GRAY AND RED 100
---	--	--	--	--	--	---

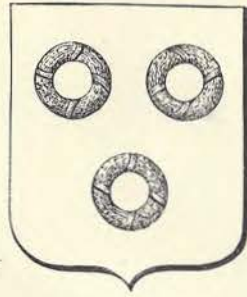
Watermarked Crown and C. C.

1898

Like next cut 1 R ULTRAMARINE 102	2 R ORANGE 103	3 R DARK VIOLET 104	4 R CARMINE 105	5 R BLACK BROWN 106
--	----------------------	---------------------------	-----------------------	---------------------------

	20 R YELLOW GREEN 108	50 R LILAC 109
---	-----------------------------	----------------------

CAPE OF GOOD HOPE

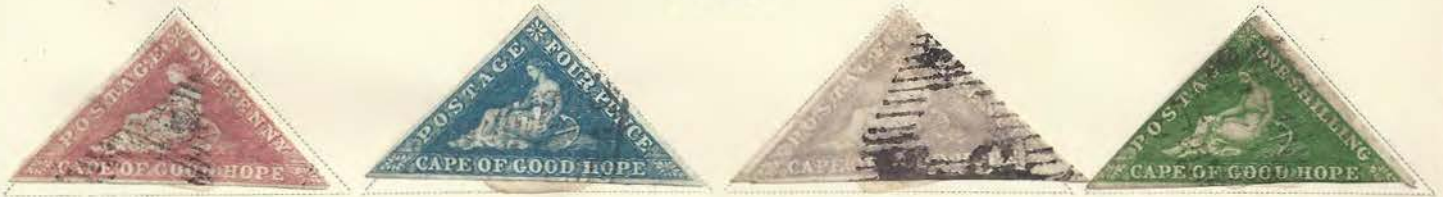


GOVERNMENT—British colony since 1814. AREA—276,995 square miles. POPULATION—2,564,865. CAPITAL—Cape Town, with 67,159 inhabitants. STANDARD COIN—Same as in Great Britain.

Watermarked Anchor 1853



1855-58



Unwatermarked 1861



Watermarked Anchor 1863-64



Watermarked Crown and C. C.

1864



1868



1874



1877



CAPE OF GOOD HOPE

Watermarked Crown and C. C.
1871-80



1879-80



1880



1882



Watermarked Crown and C. A.
1882-83



Type of 1871-80
5 S
ORANGE
38

Watermarked Anchor
1884-87



1891



1892-94



1893



1896-98



1898



1900




CAPE OF GOOD HOPE

ISSUED IN MAFEKING
1900

Stamps of Cape of Good Hope 1893-98 Surcharged like cut 1 P On ½ P GREEN <i>162</i>	MAFEKING, 1d. BESIEGED. On ½ P GREEN <i>163</i>	3 P On 1 P ROSE <i>164</i>	6 P On 3 P RED VIOLET <i>165</i>	1 S On 4 P OLIVE GREEN <i>166</i>
---	---	-------------------------------------	---	--

Stamps of Bechuanaland Protectorate Surcharged like cut 1 P On ½ P VERMILION <i>167</i>	MAFEKING 3d. BECHUANALAND PROTECTORATE BESIEGED. On 1 P LILAC <i>168</i>	6 P On 2 P GREEN AND CARMINE <i>169</i>	6 P On 3 P VIOLET ON YELLOW <i>170</i>	Surcharged on Stamps of British Bechuanaland 6 P On 3 P VIOLET <i>171</i>	1 S On 4 P GREEN AND BROWN <i>172</i>
--	--	---	--	---	---

Surcharged MAFEKING 3d. BECHUANALAND PROTECTORATE BESIEGED. On 1 P LILAC <i>173</i>	On Stamps of Bechuanaland Protectorate 6 P On 2 P GREEN AND CARMINE <i>174</i>	1 S On 6 P VIOLET ON ROSE <i>175</i>	Surcharged on Stamps of British Bechuanaland 1 S On 6 P VIOLET ON ROSE <i>176</i>	2 S On 1 S GREEN <i>177</i>
--	---	--	--	--------------------------------------



Same Stamp Larger
3 P
BLUE
ON BLUE
180

ISSUED IN VRYBURG
Under Boer Occupation
1899

Surcharged ½ PENCE ZAR On ¼ P GREEN <i>71</i>	On Stamps of Cape of Good Hope 1 P On 1 P ROSE <i>72</i>	2 P On 6 P VIOLET <i>73</i>	2½ P On 2½ P ULTRAMARINE <i>74</i>
---	--	--------------------------------------	---

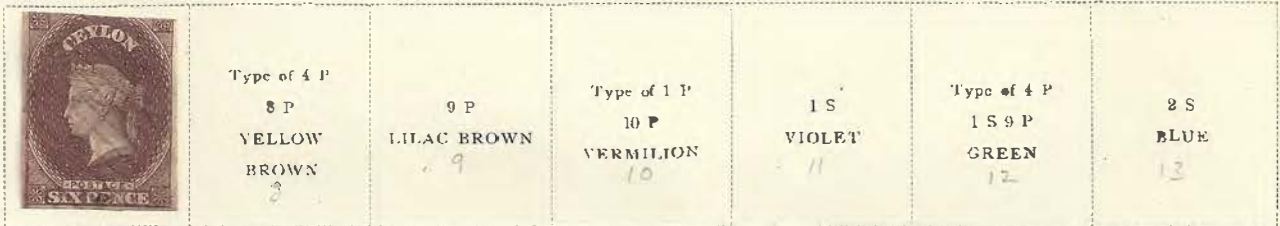
Under British Occupation
1900

Stamps of Transvaal Issue of 1896 Surcharged like cut ½ P GREEN <i>75</i>	V.R. SPECIAL POST 1 P <i>76</i> ROSE AND GREEN	2 P BROWN AND GREEN <i>77</i>	2½ P BLUE AND GREEN <i>78</i>
---	--	--	--

CEYLON

GOVERNMENT—British colony since 1796. AREA—25,332 square miles. POPULATION—Estimated 4,262,097. CAPITAL—Colombo, with 226,989 inhabitants.
 STANDARD COIN—Same as in Great Britain, and 1 rupee=100 cents.

Watermarked Star 1857



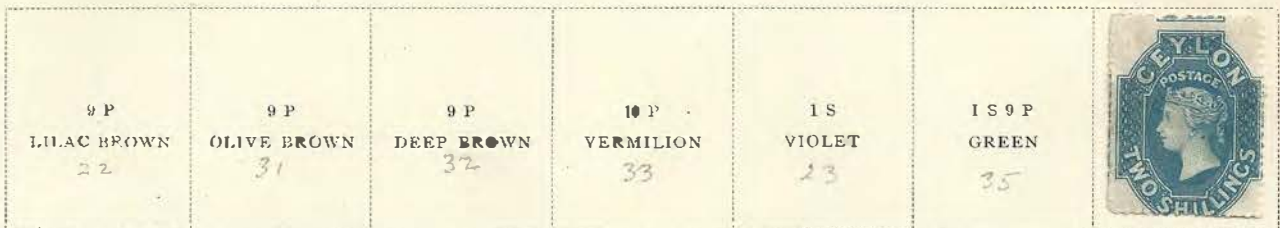
Unwatermarked 1857-58



Watermarked Star 1861



Watermarked Star 1861



Unwatermarked 1862-63



CEYLON

Watermarked Crown and C. C.

1863-67



1867-68



1872-80



1872-80



1879



Watermarked Crown and C. A.

1883



1884



CEYLON

Watermarked Crown and C. C.
1885



Watermarked Crown and C. A.
1885



1886



CEYLON

Watermarked Crown and C. C.

1887



Watermarked Crown and C. A.

1888-90



1890-92



1892-93



1898



1899



1899-1900



CEYLON

Watermarked Crown and C. C.

1899



1900



OFFICIAL STAMPS

Watermarked Crown and C. C.

1869

Regular Issues of 1861-68 Surcharged SERVICE	2 P	3 P	6 P	8 P	1 S	2 S
	YELLOW	ROSE	BROWN	RED BROWN	GRAY LILAC	BLUE
	02	03	04	05	06	07
	1 P BLUE					

Watermarked Crown and C. A.

1895



Wmkd. Crown and C. C.

1895



Watermarked Crown and C. A.

1899-1900



CYPRUS

GOVERNMENT—Formerly a Turkish dependency under English rule; annexed to Great Britain in November, 1914. AREA—3,584 square miles.
 POPULATION—Estimated 236,922. CAPITAL—Nicosia, with 16,052 inhabitants.
 STANDARD COIN—1 piastre=40 paras.

1880




1881



Watermarked Crown and C. C.

1881

1882-86



Watermarked Crown and C. A.

1882-84



1884

1886

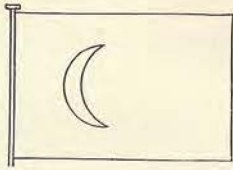
1894




1896



EGYPT



Abbas Pacha



GOVERNMENT—British Protectorate since December 18th, 1914; formerly a Khedivate under the suzerainty of Turkey. AREA—About 350,000 square miles, exclusive of the Soudan. POPULATION—11,189,978. CAPITAL—Cairo, with 654,476 inhabitants. LAST KHEDIVE—Abbas Hilmi, born July 14th, 1874, succeeded to the throne January 7th, 1892. SULTAN—Hussein Kamil Pasha, proclaimed December 19th, 1914.

STANDARD COIN—1 piastre=40 paras=10 milliemes.

Watermarked Pyramid and Star
1866

Unwatermarked
1866



Watermarked Crescent and Star
1867



2 PI
BLUE
14

5 PI
BROWN
15

1872



Like cut
5 Pa
BROWN
16

1875

1879



1879



1881

1882

1884



EGYPT

1884



1888-89



1888-89



1892



1893




POSTAGE DUE STAMPS Watermarked Crescent and Star

1884




Unwatermarked

1886



1888



Watermarked Crescent and Star

1889



1898



OFFICIAL STAMP Watermarked Crescent and Star

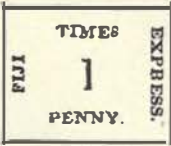
1892



FIJI ISLANDS

GOVERNMENT—British colony since 1874. DIVISIONS—225 islands. AREA—7,435 square miles. POPULATION—153,704. CAPITAL—Suva.
 LAST KING—Cakombau, born 1817, crowned July, 1853.
 STANDARD COIN—Same as in Great Britain and United States.

1870

	Quadrille Paper 3 P BLACK ON PINK 2	6 P BLACK ON PINK 3	1 S BLACK ON PINK 5
---	---	------------------------------	------------------------------

1871

Same Laid Batonne Paper 1 P BLACK ON PINK 6	3 P BLACK ON PINK 7	6 P BLACK ON PINK 8	9 P BLACK ON PINK 9	1 S BLACK ON PINK 10
--	------------------------------	------------------------------	------------------------------	-------------------------------



1871




1872

	6 C On 3 P GREEN 19	12 C On 6 P ROSE 20
--	------------------------------	------------------------------

1874

	6 C On 3 P GREEN 23	12 C On 6 P ROSE 25	Like cut 2 C On 1 P BLUE 27		12 C On 6 P ROSE 26
---	------------------------------	------------------------------	---	--	------------------------------



1875

	2 P On 12 C on 6 P ROSE 28	Red Surcharge 2 P On 6 C on 3 P GREEN 29		2 P On 12 C on 6 P ROSE 31	Red Surcharge 2 P On 6 C on 3 P GREEN 32
---	-------------------------------------	--	---	-------------------------------------	--

1876

Like 6 P 1 P ULTRAMARINE 33		
--------------------------------------	---	---

1877

	2 P On 3 P DARK GREEN 37	4 P On 3 P LILAC 38	
---	-----------------------------------	------------------------------	---

FIJI ISLANDS

1878-80



1881-82

1883



1890

Type of 1878-80
4 P
On 1 P
VIOLET
47

1891



1892



1892



1893



1896



GAMBIA

GOVERNMENT—British colony since 1588. AREA—4 square miles. POPULATION—7,700. CAPITAL—Bathurst, with 6,000 inhabitants. STANDARD COIN—Same as in Great Britain.

Unwatermarked


1869



6 P
BLUE

Watermarked Crown and C. C.

1869



Same
4 P
BROWN

6 P
BLUE

Watermarked Crown and C. C.

1880



1 S
GREEN

Watermarked Crown and C. A.

1886-87



1898



GIBRALTAR

A rock off the southern coast of Spain. British possession since 1704. AREA—2 square miles. POPULATION—23,381.
STANDARD COIN—Same as in Great Britain and Spain.

1886



1889



1889

1895



1898




GIBRALTAR

Morocco Agencies

1898

	Morocco Agencies 10 C CARMINE 2	20 C ●LIVE GREEN 3		40 C ●RANGE BROWN 5
---	---	--------------------------	--	------------------------------

	1 P BISTRE AND BLUE 7	2 P BLACK AND CARMINE 8	Same Dark Blue Surcharge 40 C ●RANGE BROWN 9	50 C VIOLET 10	1 P BISTRE AND BLUE 11
---	--------------------------------	----------------------------------	--	----------------------	---------------------------------

		20 C OLIVE GREEN 14	25 C ULTRAMARINE 15	40 C ORANGE BROWN 10
--	--	---------------------------	---------------------------	-------------------------------

50 C VIOLET 17		
----------------------	---	--

GOLD COAST

GOVERNMENT—British colony since 1660. AREA—80,000 square miles. POPULATION—1,503,336. CAPITAL—Accra, with 19,585 inhabitants. STANDARD COIN—Same as in Great Britain.

Watermarked Crown and C. C.

1875	1879	1883
		<p style="text-align: center;">Surcharged "1D" on 4P RED VIOLET</p>
<p>6 P ORANGE 3</p>	<p>2 P GREEN 6</p>	<p>9</p>

Watermarked Crown and C. A.

1883	1884-91
	 
<p>1 P BLUE 12</p>	

1884-91

						
--	--	--	--	---	--	--

1887



1889



20 S
GREEN
AND RED
24

1894



1898

					<p>1 S GRAY GREEN AND BLACK 32</p>	
---	---	---	---	--	--	---

1900



GRIQUALAND WEST

GOVERNMENT—British colony from 1871 to 1894; now a province of Cape Colony. AREA—15,197 square miles. POPULATION—83,375.
STANDARD COIN—Same as in Great Britain.

STAMPS OF CAPE OF GOOD HOPE, 1865-71, SURCHARGED Watermarked Crown and C. C.

1874

1877



Surcharged
G. W.
in Black
1 P
ROSE
2

Surcharged
in Red
4 P
BLUE
3

1877

Surcharged G $\frac{1}{2}$ P GRAY BLACK 4	1 P ROSE 5	Type I 4 P BLUE 6	Type II 4 P BLUE 7	6 P DULL VIOLET 8	1 S GREEN 9	5 S ORANGE 10
Surcharged G ¹¹ $\frac{1}{2}$ P GRAY BLACK	1 P ROSE 12	Type I 4 P BLUE 13	Type II 4 P BLUE 14	6 P DULL VIOLET 15	1 S GREEN 16	5 S ORANGE 17
Surcharged G ¹⁵ $\frac{1}{2}$ P GRAY BLACK	1 P ROSE 19	Type I 4 P BLUE 20	Type II 4 P BLUE 21	6 P DULL VIOLET 22	1 S GREEN 23	5 S ORANGE 24
Surcharged G ²⁵ $\frac{1}{2}$ P GRAY BLACK	1 P ROSE 26	Type I 4 P BLUE 27	Type II 4 P BLUE 28	6 P DULL VIOLET 29	1 S GREEN 30	5 S ORANGE 31
Surcharged G ³² $\frac{1}{2}$ P GRAY BLACK	1 P ROSE 33	Type I 4 P BLUE 34	Type II 4 P BLUE 35	6 P DULL VIOLET 36	1 S GREEN 37	5 S ORANGE 38

GRIQUALAND WEST

Watermarked Crown and C. C.

1877

Surcharged G ½ P 37 GRAY BLACK	1 P ROSE 40	Type I 4 P BLUE 41	Type II 4 P BLUE 42	6 P DULL VIOLET 43	1 S GREEN 44	5 S ORANGE 45
--	-------------------	-----------------------------	------------------------------	--------------------------	--------------------	---------------------

Surcharged G ½ P 46 GRAY BLACK	1 P ROSE 47	Type I 4 P BLUE 48	Type II 4 P BLUE 49	6 P DULL VIOLET 50	1 S GREEN 51	5 S ORANGE 52
--	-------------------	-----------------------------	------------------------------	--------------------------	--------------------	---------------------

Surcharged G 1 P 53 ROSE	Type II 4 P BLUE 54	6 P DULL VIOLET 55
--	------------------------------	--------------------------

Surcharged G 1 P 56 ROSE	Type II 4 P BLUE 57	6 P DULL VIOLET 58
--	------------------------------	--------------------------

Surcharged G 1 P 59 ROSE	Type II 4 P BLUE 60	6 P DULL VIOLET 61
--	------------------------------	--------------------------

Surcharged G 1 P 62 ROSE	Type II 4 P BLUE 63	6 P DULL VIOLET 64
--	------------------------------	--------------------------

Surcharged G 1 P 65 ROSE	Type II 4 P BLUE 66	6 P DULL VIOLET 67
--	------------------------------	--------------------------

Surcharged G 1 P 68 ROSE	Type II 4 P BLUE 69	6 P DULL VIOLET 70
--	------------------------------	--------------------------

Surcharged G 1 P 71 ROSE	Type II 4 P BLUE 72	6 P DULL VIOLET 73
--	------------------------------	--------------------------

Surcharged G 1 P 74 ROSE	Type II 4 P BLUE 75	6 P DULL VIOLET 76
--	------------------------------	--------------------------

Surcharged G 1 P 77 ROSE	Type II 4 P BLUE 78	6 P DULL VIOLET 79
--	------------------------------	--------------------------

Surcharged G 1 P 80 ROSE	Type II 4 P BLUE 81	6 P DULL VIOLET 82
--	------------------------------	--------------------------

GRIQUALAND WEST

Watermarked Crown and C. C.

1877



Surcharged in Red G ½ P GRAY BLACK 83	Type II 4 P BLUE 84	Surcharged in Red G ½ P GRAY BLACK 85	Type II 4 P BLUE 86
---	------------------------------	---	------------------------------

Surcharged in Black G ½ P GRAY BLACK 87	1 P ROSE 88	Type I 4 P BLUE 89	Type II 4 P BLUE 90	6 P DULL VIOLET 91
---	-------------------	-----------------------------	------------------------------	--------------------------

Surcharged in Black G ½ P GRAY BLACK 92	1 P ROSE 93	Type I 4 P BLUE 94	Type II 4 P BLUE 95	6 P DULL VIOLET 96
---	-------------------	-----------------------------	------------------------------	--------------------------

Surcharged in Black G ½ P GRAY BLACK 97	1 P ROSE 98	 4 P BRIGHT VIOLET 100	1 S GREEN 101	 5 S GREEN 101
---	-------------------	---	---------------------	---

HELIGOLAND



GOVERNMENT—British colony from 1814 to 1890, when it was ceded to Germany. AREA—5 square miles. POPULATION—2,086.
 STANDARD COIN—Same as in Great Britain and Germany.

Stamps superseded by those of Germany.

1867-68

1869-71



1873

1874



1875



1876-90



1879



HONG KONG

GOVERNMENT—British colony since 1843. AREA—391 square miles. POPULATION—529,000. CAPITAL—Victoria.
STANDARD COIN—1 dollar (Mexican)=100 cents.

Unwatermarked 1862



Watermarked Crown and C. C. 1863-67



1863-67



1871-76



1876



1879-80



1880



Watermarked Crown and C. A. 1882-83



37.a

HONG KONG

Watermarked Crown and C. A.

1885



1890



1890



1891



Wmkd. Crown and C. C.

1891



Watermarked Crown and C. A.

1891



1896



Watermarked Crown and C. A.

1898



1900



STAMPS FOR USE ON POSTAL CARDS

Watermarked Crown and C. C.

1879



HONG KONG

POSTAL-FISCAL STAMPS
Watermarked Crown and C. C.

1874



Wmkd. Crown and C. C.

1882




Wmkd. Crown and C. A.

1890




Wmkd. Crown and C. C.

1892



Watermarked Crown and C. C.

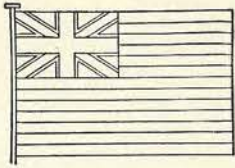
1897



\$1
On \$2
GRAY GREEN

68

INDIA



GOVERNMENT—British possession since 1611. DIVISIONS—Fifteen provinces and about 700 native states. AREA—1,093,074 square miles.
 POPULATION—244,267,542. CAPITAL—Calcutta, with 1,222,313 inhabitants.
 STANDARD COIN—1 rupee=16 annas; 1 anna=12 pice or pies.

SCINDE DISTRICT POST 1852



ISSUED UNDER THE EAST INDIA COMPANY Watermarked Coat of Arms in the Sheet

1854

1855



Unwatermarked 1855



1855-59



INDIA

ISSUED UNDER THE GOVERNMENT

Unwatermarked

1860



Bluish Paper
8 P
LILAC
19c

1864



Watermarked Elephant's Head

1866-68



Watermarked Crown and India

1866

Watermarked Elephant's Head

1866-68



Same
Blue Paper
"POSTAGE"
2 1/2 mm. high
6 A
VIOLET
20

Watermarked Elephant's Head

1873-76



Watermarked Star

1882-87



1882-87



1891



1892



INDIA

Water marked Star
1895



1898-99

1900



CHINESE EXPEDITIONARY FORCE
Watermarked Star
1900



OFFICIAL STAMPS
Unwatermarked

1866

Regular Issue of 1855 Surcharged	X 8 P LILAC	1 A BROWN 03	8 A ROSE 04
Service 1/2 A BLUE			

Watermarked Elephant's Head
1866

Same Surcharge On Issue of 1866-67 1/2 A BLUE 05	8 P LILAC 06				Surcharged On Issue of 1866-68 4 A GREEN 010
--	--------------------	--	--	--	--

INDIA

OFFICIAL STAMPS
Watermarked Crown and India

1866

Wmkd. Crown and India
1866



Wmkd. Large Crown
1866



Watermarked Elephant's Head
1866-73



Re-engraved
1/4 A
BLUE
017

1874-82



Watermarked Star

1883-97



1899



1900




INDIA


British India surcharged for use in various Native States

Chamba

1886-95




1900



OFFICIAL STAMPS

1886-98



INDIA

Stamps of British India surcharged for use in various Native States

Faridkot

1886-93



1900



OFFICIAL STAMPS

1886-96



INDIA

Stamps of British India surcharged for use in various Native States

Gwalior

1885

Surcharged Like cut $\frac{1}{2}$ A GREEN 1	ग्वालियर 2 GWALIOR 1 A VIOLET BROWN	1 A 6 P DUSTY BROWN 3	2 A ULTRAMARINE 4	4 A GREEN 7	6 A DUSTY 8	8 A RED LILAC 5	1 R GRAY 6
---	---	-----------------------------	-------------------------	-------------------	-------------------	-----------------------	------------------

1885



1885-91



OFFICIAL STAMPS

1895-96




INDIA

Stamps of British India surcharged for use in various Native States

Jhind

1885

	1 A VIOLET BROWN 34	2 A ULTRAMARINE 35	4 A GREEN 38	8 A RED LILAC 36	1 R GRAY 37
---	---------------------------	--------------------------	--------------------	------------------------	-------------------

1885

Surcharged JEEND STATE 3/4 A GREEN	1 A VIOLET BROWN 40	2 A ULTRAMARINE 41	4 A GREEN 44	8 A RED LILAC 42	1 R GRAY 43
--	---------------------------	--------------------------	--------------------	------------------------	-------------------

1886

Surcharged in Red JHIND STATE 1/2 A GREEN	2 A ULTRAMARINE 46	4 A GREEN 48	1 R GRAY 47
--	--------------------------	--------------------	-------------------

1886-1900

Same Black Surcharge 3 P CARMINE ROSE			1 A 6 P BISTRE BROWN 51	
---	---	---	-------------------------------	---

3 A ORANGE 53	4 A OLIVE GREEN 54	6 A BISTRE 62				1 R CARMINE ROSE AND GREEN 58
---------------------	--------------------------	---------------------	---	--	---	--

2 R BROWN AND ROSE 59	3 R GREEN AND BROWN 60	5 R VIOLET AND BLUE 61
--------------------------------	---------------------------------	---------------------------------

INDIA

Stamps of British India surcharged for use in various Native States

Jhind

OFFICIAL STAMPS



1885

Surcharged JHIND SERVICE 01 1/2 A GREEN		2 A ULTRAMARINE 03		1 A VIOLET BROWN 05	
--	---	--------------------------	---	---------------------------	---

1886

Surcharged in Red Like cut 1/2 A GREEN	SERVICE 08 JHIND STATE 2 A ULTRAMARINE
--	---

1886-96

		2 A ULTRAMARINE 011	4 A OLIVE GREEN 012	8 A RED VIOLET 013	1 R CARMINE ROSE AND GREEN 014
--	--	---------------------------	---------------------------	--------------------------	---

INDIA

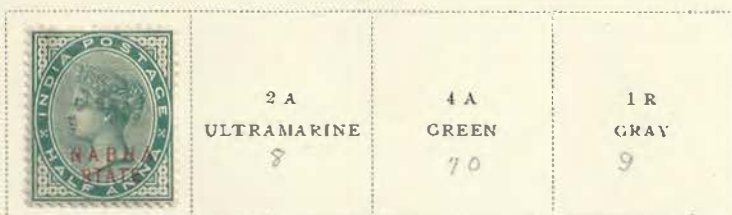
Stamps of British India surcharged for use in various Native States

Nabha

1885



1885



1885-97



1900



INDIA

Stamps of British India surcharged for use in various Native States

Nabha

OFFICIAL STAMPS

1885


Surcharged  1/2 A GREEN		2 A ULTRAMARINE 03
--	---	--------------------------

1885

Surcharged in Red Like cut 1/2 A GREEN 04	SERVICE NABHA STATE 2 A 05 ULTRAMARINE
--	--

1885-97

		2 A ULTRAMARINE 08	3 A ORANGE 09	4 A OLIVE GREEN 010	6 A BISTRE 015	8 A RED VIOLET 011
--	--	--------------------------	---------------------	---------------------------	----------------------	--------------------------


	1 R GRAY 013	1 R CARMINE ROSE AND GREEN 014
---	--------------------	---

INDIA

Stamps of British India surcharged for use in various Native States

Patiala

1884

Surcharged  1/4 A GREEN	1 A VIOLET BROWN 2	2 A ULTRAMARINE 3	4 A GREEN 6	8 A RED LILAC 4	1 R GRAY 5
--	--------------------------	-------------------------	-------------------	-----------------------	------------------

1885

Surcharged in Red PUTTIALLA STATE 1/4 A 7 GREEN	2 A ULTRAMARINE 8	4 A GREEN 10	1 R GRAY 9
--	-------------------------	--------------------	------------------

Same Black Surcharge 1 A VIOLET BROWN 11	8 A RED LILAC 12
--	------------------------

1891-99

			1 A VIOLET BROWN 15			
---	---	---	---------------------------	--	---	---

				1 R CARMINE ROSE AND GREEN 22
---	---	---	--	--

2 R BROWN AND ROSE 23	3 R GREEN AND BROWN 24	5 R VIOLET AND BLUE 25
--------------------------------	---------------------------------	---------------------------------

INDIA

Stamps of British India surcharged for use in various Native States

Patiala

OFFICIAL STAMPS

1884



1885-90



1891-1900



INDIA

Protected States of the British Empire In India

Alwur

Bamra

Bhopal

Bhore

Bundi



INDIA

Protected States of the British Empire in India

Bussahir

Charkhari

Cochin

Dhar

Duttia

Faridkot



INDIA

Protected States of the British Empire In India

Hyderabad



Indore



Jhalawar

Jhind



Jammu



Kashmir

INDIA

Protected States of the British Empire in India

Kishengarh

Las Bela

Nangaon

Nepal

Nowanuggur

Poonch



INDIA

Protected States of the British Empire in India

Rajpeepla

Sirmoor

Soruth

Travancore

Wadhwan




LABUAN

GOVERNMENT—British colony since 1846. AREA—25¼ square miles. POPULATION—6,862. CAPITAL—Victoria, with 1,500 inhabitants. STANDARD COIN—1 Dollar (Mexican)=100 cents.

Watermarked Crown and C. A. Sideways

1879

	6 C ORANGE 2	12 C CARMINE 3	16 C BLUE 4
---	--------------------	----------------------	-------------------

Watermarked Crown and C. C.

1880-82


		8 C CARMINE 7		12 C CARMINE 9	16 C BLUE 10	40 C OCHRE 10a
---	---	---------------------	---	----------------------	--------------------	----------------------

1880-83

Surcharged Like next out 16 C On 16 C BLUE 11				
--	--	--	---	--

Watermarked Crown and C. A.

1883

Type of 1879 2 C GREEN 16	8 C CARMINE 18	16 C BLUE 22	
------------------------------------	----------------------	--------------------	--

1885


Like next cut 2 C On 8 C CARMINE 26			
---	---	---	--

1885-86

			10 C BLACK BROWN 21	16 C GRAY BLUE 23
---	---	---	------------------------------	-------------------------

LABUAN

1891

	Red Surcharge	Black Surcharge	6 C
	6 C	6 C	On 40 C
	On 8 C	On 16 C	OCHRE
	VIOLET 30	BLUE 31	32

Unwatermarked

1892



1893

Surcharged	
Two	6 C
40	On 16 C
CENTS	GRAY
On 40 C	41
OCHRE	

1894





1894



LABUAN

1895

		20 C On \$1 RED 60	30 C On \$1 RED 61	40 C On \$1 RED 62
---	---	-----------------------------	-----------------------------	-----------------------------

1896



1896

Issue of 1894 Surcharged Like cut 1 C LILAC AND BLACK 66				6 C BROWN RED AND BLACK 70
--	--	--	---	-------------------------------------

8 C
ROSE
AND BLACK
71

1897




LABUAN

1897-98



1899



1899


1900



LAGOS

GOVERNMENT—British colony since 1861. AREA—965 square miles. POPULATION—55,607. CAPITAL—Lagos.
STANDARD COIN—Same as in Great Britain.

Watermarked Crown and C. C. *PCYS 12½*
1874-75

Like our 1 P LILAC 1		3 P RED BROWN 3	4 P ROSE 4	6 P GREEN 5	1 S ORANGE 6
-------------------------------	---	-----------------------	------------------	-------------------	--------------------

Watermarked Crown and C. A.
1882-85

Same 1 P LILAC 14	2 P BLUE 16	3 P ORANGE BROWN 20	4 P ROSE 22	
----------------------------	-------------------	------------------------------	-------------------	---

1884-86

		2 P GRAY 17	4 P VIOLET 23	
--	--	-------------------	---------------------	--

2 S 6 P OLIVE BROWN 33	5 S BLUE 35	10 S BROWN VIOLET 37
------------------------------	-------------------	----------------------------

1887-91

					
---	---	---	---	--	---

1887-91

2 S 6 P GREEN AND CARMINE ROSE 34	5 S GREEN AND ULTRAMARINE 36	10 S GREEN AND BROWN 38
---	---------------------------------------	----------------------------------


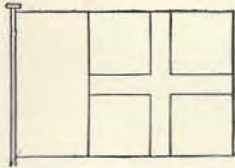
1893



1894

		
--	---	---

MALTA



GOVERNMENT—British colony since 1814. AREA—91½ square miles. POPULATION—223,741. CAPITAL—Valetta, with 53,000 inhabitants. STANDARD COIN—Same as in Great Britain.

Unwatermarked
1860-61



Watermarked Crown and C. C.
1864-74



Wmked. Crown and C. A.
1881



Watermarked Crown and C. A.
1885



Watermarked Crown and C. C.
1886



Watermarked Crown and C. A.
1899



MAURITIUS

GOVERNMENT—British colony since 1810. AREA—720 square miles. POPULATION—34,253. CAPITAL—Port Louis, with 50,000 inhabitants. STANDARD COIN—Same as in Great Britain and 1 rupee=100 cents.

1847



2 P
BLUE
2

1848



White Paper
2 P
BLUE
4

Bluish Paper
1 P
ORANGE
5

2 P
BLUE
6

1849-59



(4 P)
GREEN
9



(9 P)
MAGENTA
11

1854



8 P
MAGENTA

1859



Laid Paper
2 P
BLUE
17

1859



1 S
GREEN
21

1861

1862



1 S
DEEP GREEN
23

Unwatermarked

1860-62

1863



6 P
GREEN
27



Same
6 P
LILAC
28

1 S
GREEN
31

Watermarked Crown and C. C.

1863-64



MAURITIUS

Watermarked Crown and C. C.
1865-72



Type of 1870-72
1 S
BLUE
4c

Unwatermarked
1876



Black Surcharge
1/2 P
On 1/2 P
DULL LILAC
45

Watermarked Crown and C. C.
1876-78



1 S
On 5 S
VIOLET
49

1878



1878



1879-80



Wmkd. Crown and C. C.
1880



Watermarked Crown and C. A.
1882-83



Watermarked Crown and C. C.
1883



Watermarked Crown and C. A.
1885-91



MAURITIUS

Watermarked Crown and C. C.

1885-87



1891



Watermarked Crown and C. A.

1891



1893



1893-94



1895-97



Watermarked Crown and C. A.

1898



1899



Watermarked Crown and C. C.

1899



Watermarked Crown and C. A.

1899-1900




1900



NATAL

GOVERNMENT—British colony since 1844. AREA—35,290 square miles. POPULATION—1,194,043. CAPITAL—Pietermaritzburg, with 90,555 inhabitants. STANDARD COIN—Same as in Great Britain.

1857



1858



Unwatermarked

Wmkd. Small Star

1859-62

1862



Watermarked Crown and C. C.

1864-67



1869

Issues of 1859-67 Surcharged	3 P	6 P	1 S		3 P		1 S
	BLUE	VIOLET	GREEN		BLUE		GREEN
Postage.	19	20	21	23	25		
1 P							
ROSE RED							
12							

Same Surcharged	3 P	6 P	
	BLUE	VIOLET	
POSTAGE	31	32	
1 P			
ROSE RED			
30			

NATAL

Watermarked Crown and C. C.

1870-73



6 P
LILAC
40

1870




Issue of 1867
Surcharged in Red

POSTAGE
1 S
GREEN
41

Green Surchage
1 S
GREEN
43

1873



Type of 1867
Surcharged
Vertically

POSTAGE
1 S 44
BROWN LILAC

1874



Stamp of 1864
Surcharged
at each side

POSTAGE
1 P 45
ROSE RED

1875



Same
Surcharged

POSTAGE
1 P
CARMINE
46

1876



Issues of 1869-67
Surcharged

POSTAGE
1 P
YELLOW
47

1 P
ROSE RED
48


1874-80



5 S
ROSE
57

58

1877-79



Surcharged

$\frac{1}{2}$
On 1 P
ROSE
60



1 P
On 6 P
VIOLET
62

1 P
On 6 P
ROSE
63

34

35

36

37

NATAL

Watermarked Crown and C. A.
1882-85



1885-86



1887-89



1891



1891



1895



Water marked Crown and C. C.

1895



NEW REPUBLIC

GOVERNMENT—Republic, established by the Boers, in 1838, from a part of Zululand. Incorporated with the South African Republic, in 1860, as the District of Vryheid. Annexed to Natal in 1903.
 STANDARD COIN—Same as in Great Britain.


1886

			4 P VIOLET ON YELLOW 4	6 P VIOLET ON YELLOW 5
---	---	---	---------------------------------	---------------------------------

9 P VIOLET ON YELLOW 6	1 S VIOLET ON YELLOW 7	1 S 6 P VIOLET ON YELLOW 8	2 S VIOLET ON YELLOW 9
---------------------------------	---------------------------------	-------------------------------------	---------------------------------



	4 S VIOLET ON YELLOW 11			7 S 6 P VIOLET ON YELLOW 14
---	----------------------------------	---	--	--------------------------------------


10 S VIOLET ON YELLOW 15	10 S 6 P VIOLET ON YELLOW 16	13 S VIOLET ON YELLOW 16a
-----------------------------------	---------------------------------------	------------------------------------

	30 S VIOLET ON YELLOW 18
---	-----------------------------------

NEW REPUBLIC





1886

		<p>3 P VIOLET ON GRAY 21</p>	<p>4 P VIOLET ON GRAY 22</p>	<p>6 P VIOLET ON GRAY 23</p>	<p>9 P VIOLET ON GRAY 24</p>
---	---	--	--	--	--

	<p>1 S 6 P VIOLET ON GRAY 26</p>	<p>2 S VIOLET ON GRAY 27</p>	<p>2 S 6 P VIOLET ON GRAY 28</p>	<p>4 S VIOLET ON GRAY 29</p>
---	--	--	--	--

<p>5 S 6 P VIOLET ON GRAY 30</p>	<p>7 S 6 P VIOLET ON GRAY 31</p>	<p>10 S VIOLET ON GRAY 32</p>	<p>10 S 6 P VIOLET ON GRAY 32 B</p>	<p>12 S VIOLET ON GRAY 33</p>
--	--	---	---	---

<p>13 S VIOLET ON GRAY 34</p>	<p>£ 1 VIOLET ON GRAY 35</p>	<p>30 S VIOLET ON GRAY 36</p>
---	--	---

		<p>4 P VIOLET ON YELLOW 39</p>	<p>6 P VIOLET ON YELLOW 40</p>		
--	---	--	--	---	---

NEW REPUBLIC

1887


			<p>9 P VIOLET ON YELLOW</p>		<p>1 S 6 P VIOLET ON YELLOW</p>
--	--	--	-------------------------------------	--	---

<p>2 S VIOLET ON YELLOW</p>	<p>2 S 6 P VIOLET ON YELLOW</p>	<p>3 S VIOLET ON YELLOW</p>	<p>4 S VIOLET ON YELLOW</p>	<p>5 S VIOLET ON YELLOW</p>
-------------------------------------	---	-------------------------------------	-------------------------------------	-------------------------------------

<p>5 S 6 P VIOLET ON YELLOW</p>	<p>7 S 6 P VIOLET ON YELLOW</p>	<p>10 S VIOLET ON YELLOW</p>	<p>10 S 6 P VIOLET ON YELLOW</p>		<p>30 S VIOLET ON YELLOW</p>
---	---	--------------------------------------	--	--	--------------------------------------

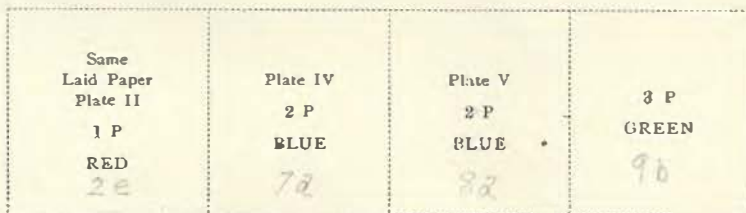
<p>Same 1 P VIOLET ON GRAY</p>	<p>2 P VIOLET ON GRAY</p>	<p>3 P VIOLET ON GRAY</p>		<p>6 P VIOLET ON GRAY</p>	
--	-----------------------------------	-----------------------------------	--	-----------------------------------	--

NEW SOUTH WALES



GOVERNMENT—British colony since 1788. AREA—810,367 square miles. POPULATION—1,648,746. CAPITAL—Sydney, with 636,353 inhabitants. STANDARD COIN—Same as in Great Britain.

1850-51



1851-55



NEW SOUTH WALES

Watermarked Double-Lined Numerals
1854-55

Types of 1851-55	2 P	3 P
1 P	BLUE	GREEN
●RANGE	24	25
23		



Errors of Watermark

Wmkd. "2"

3 P
GREEN
25b

Watermarked "8"

6 P		1 S
BROWN		RED
28a		31b

Watermarked Double-Lined Numerals
1856



Errors of Watermark

Wmkd. "1" Wmkd. "5" Wmkd. "8" Wmkd. "2"

2 P	2 P	2 P	3 P
BLUE	BLUE	BLUE	GREEN
33a	33b	33c	34b

Watermarked Double-Lined Numerals

1859

Same Lithographed
2 P
LIGHT BLUE
34c

1860-63



1860-63



NEW SOUTH WALES

Errors of Watermark Wmkd. "5"

Wmkd. "1"
Same
2 P
BLUE
36a



Same
6 P
VIOLET
40b

Wmkd. "12"
Same
6 P
VIOLET
40c

Watermarked 5/- 1861



Wmkd. Single-Lined Numeral 1864

Type of 1856
1 P
RED
43

Unwatermarked 1862-65



Wmkd. Single-Lined Numerals 1863-64



Errors of Watermark Wmkd. "2" Wmkd. "1"

Same
1 P
RED
47a

Same
2 P
BLUE
48a

Watermarked Double-Lined Numeral 1862

Same
2 P
BLUE
49

Errors of Watermark Wmkd. "1" Wmkd. "5"

Same
2 P
BLUE

Same
2 P
BLUE
49a

Watermarked Single-Lined Numerals 1867



Watermarked Small Crown and N. S. W. 1871-84



Watermarked Small Crown and N. S. W. 1871-84



8 P
YELLOW
58

Watermarked Large Crown and N. S. W. 1882-91




Watermarked Large Crown and N. S. W. 1882-91



NEW SOUTH WALES

Watermarked N. S. W.
1885-86

	"POSTAGE" in Black 10 S ROSE AND VIOLET 73	£ 1 ROSE AND VIOLET 74	"POSTAGE" in Blue 10 S ROSE AND VIOLET 75	£ 1 ROSE AND VIOLET 75A
---	---	---------------------------------	--	----------------------------------

Watermarked N. S. W.
1886-87

Types of 1862-65 1 P SCARLET 70	2 P DARK BLUE 71
--	------------------------

Watermarked Large Crown and N. S. W.
1888-89



Watermarked N. S. W.
1888

Same 1 P VIOLET 83	2 P BLUE 84
-----------------------------	-------------------

Watermarked 5/-
1888-89



Wmkd. 5/-N. S. W.
1890



Same
5 S
VIOLET
87

Wmkd. 20/-N. S. W.
1890

Same
20 S
BLUE
88

Watermarked Large Crown and N. S. W.
1890



Wmkd. Single-Lined "10"
1891-93



Type of 1867
10 P
LILAC
91

NEW SOUTH WALES

Watermarked Large Crown and N. S. W.

1892



1897



1897



Watermarked 5/-
1897



Watermarked Large Crown and N. S. W.

1898-99



CHARITY STAMPS

Watermarked Large Crown and N. S. W.

1897



REGISTRATION STAMPS

Unwatermarked

1856



(6 P)
RED
AND BLUE

1860

Same
Perforated
(6 P)
ORANGE
AND BLUE

Wmkd.
Double-Lined "6"

1863



(6 P)
RED
AND BLUE

NEW SOUTH WALES

OFFICIAL STAMPS

Regular Issues Surcharged "O. S."
Watermarked Small Crown and N. S. W.
1879-80



Watermarked Large Crown and N. S. W.
1881



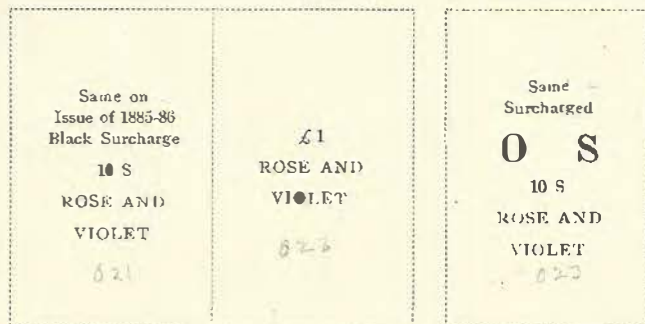
Watermarked Large Crown and N. S. W.
1881

Wmkd. 5/-
1880

Wmkd. N. S. W.
1881



Watermarked N. S. W.
1887-90



NEW SOUTH WALES

OFFICIAL STAMPS

Watermarked Large Crown and N. S. W.

1888-89



Watermarked 5/-
1888-89

Wmkd. 5/-N. S. W.
1890

Wmkd. 20/-N. S. W.
1890

Same on Issue of 1888-89 Red Surcharge 5 S VIOLET 030	Black Surcharge 20 S ULTRAMARINE 031
--	---

Same on Stamp of 1890 Black Surcharge 5 S VIOLET 032

Same 20 S ULTRAMARINE 033

Watermarked Large Crown and N. S. W.

1891

1891

1892



Same on Issue of 1891 1/2 P On 1 P GRAY 034	7 1/2 P On 6 P BROWN 036	12 1/2 P On 1 S RED 037
--	-----------------------------------	----------------------------------



Wmkd. Small Crown and N. S. W.

Wmkd. Single-lined "10"

1894

1894

Same on Stamp of 1871-94 9 P On 10 P RED BROWN 039

Same on Stamp of 1893 10 P LILAC 040
--

POSTAGE DUE STAMPS

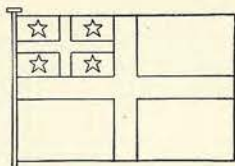
Watermarked Large Crown and N. S. W.

1891-92



5 S GREEN 88	10 S GREEN 89	20 S GREEN 90
--------------------	---------------------	---------------------

NEW ZEALAND



GOVERNMENT—British colony since 1840. Proclaimed a Dominion in 1907. AREA—103,581 square miles. POPULATION—1,000,449.
 CAPITAL—Wellington, with 95,235 inhabitants.
 STANDARD COIN—Same as in Great Britain.

Watermarked Star 1855

Like cut White Paper 1 P DULL CARMINE <i>1</i>		Same Blue Paper 2 P BLUE <i>4</i>	1 S YELLOW GREEN <i>5</i>
--	---	---	------------------------------------

Unwatermarked 1855

Same Blue Paper 1 P ORANGE RED <i>6</i>	2 P BLUE <i>7</i>	1 S GREEN <i>8</i>
---	-------------------------	--------------------------

1856-59

Same White Paper 1 P ORANGE <i>9</i>	2 P BLUE <i>10</i>	6 P YELLOW BROWN <i>11</i>	6 P CHESTNUT <i>11b</i>	1 S GREEN <i>12d</i>	1 S BLUE GREEN <i>12</i>
--	--------------------------	-------------------------------------	-------------------------------	----------------------------	--------------------------------

1862

Same Perforated 2 P BLUE

1862

Same Pelure Paper 1 P VERMILION <i>13</i>	2 P ULTRAMARINE <i>14</i>	3 P LILAC <i>15</i>	 1 S GREEN <i>17</i>
---	---------------------------------	---------------------------	--

Same Perforated 1 P VERMILION <i>17d</i>	2 P ULTRAMARINE <i>17e</i>	6 P BLACK BROWN <i>17f</i>	1 S GREEN <i>17g</i>
--	----------------------------------	----------------------------------	----------------------------

NEW ZEALAND


Watermarked Star
1862

	2 P BLUE 19		3 P VIOLET 21	6 P DARK BROWN 213	6 P RED BROWN 216		1 S DEEP GREEN 222
--	-------------------	---	---------------------	--------------------------	-------------------------	---	--------------------------

1862-67

					
		1 S YELLOW GREEN 292			

Watermarked N. Z.
1864

	2 P BLUE 31	6 P RED BROWN 32	1 S GREEN 33	Same Perforated 1 P CARMINE VERMILION 306	2 P BLUE 35	6 P RED BROWN 36	1 S GREEN 37
--	-------------------	------------------------	--------------------	--	-------------------	------------------------	--------------------

Watermarked Star
1871

		
---	---	---

Unwatermarked
1872

Same 1 P BROWN 47		4 P ORANGE YELLOW 49
----------------------------	--	-------------------------------

Watermarked N. Z.
1872

Same 1 P BROWN 45	2 P VERMILION 46
----------------------------	------------------------

Wmkd. Lozenges
1872

Same 2 P VERMILION 43		44
--------------------------------	---	----

NEW ZEALAND

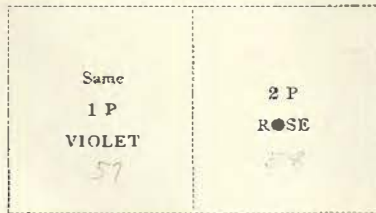
Watermarked N. Z. and Small Star

1874



Watermarked Large Star

1875



Watermarked N. Z. and Small Star

1878



Watermarked N. Z. and Small Star

1882



1891



1895



NEW ZEALAND

Unwatermarked
1898



Watermarked Double-Lined N. Z. and Star
1900

1900



Unwatermarked
1900



NEW ZEALAND

NEWSPAPER STAMPS

Watermarked N. Z.
1873



Unwatermarked
1873



Watermarked Star
1875



Wmkd. N. Z.
and Small Star
1892



OFFICIAL STAMPS

Watermarked N. Z. and Small Star
1892-99

Issues of 1892-96 Surcharged "O. P. S. O." in Rose or Magenta	1 P	2 P	2½ P	5 P	6 P
	ROSE	VIOLET	ULTRAMARINE	OLIVE GRAY	BROWN
½ P 09 BLACK	01	02	03	04	05

Watermarked N. Z. and Small Star
1892-99

Same Violet Surchage	1 P	2 P
½ P ROSE	ROSE	VIOLET
06	07	08

Unwatermarked
1899

Same On Issue of 1896
8 P DULL BLUE
010

LIFE INSURANCE DEPARTMENT
Watermarked N. Z. and Small Star
1891

			6 P GREEN	1 S ROSE PINK
			045	048

POSTAGE DUE STAMPS

Watermarked Single-Lined N. Z. and Star
1900

					5 P GREEN	6 P GREEN
					06	07

8 P GREEN	10 P GREEN	1 S GREEN	2 S GREEN
08	09	10	11

NEW ZEALAND

POSTAL-FISCAL STAMPS
Watermarked N. Z. and Small Star
1882

				4 S RED BROWN QR5	5 S GREEN QR6
		7 S 6 P OLIVE GRAY QR9	8 S DULL BLUE QR10	9 S ORANGE RED QR11	

1885-90

1. like next cut 15 S DARK GREEN QR13	15 S GRAY QR14		25 S BLUE QR16	30 S BROWN QR17	£1. 15 S YELLOW QR18
	£2. 10 S RED BROWN QR20		£3. 10 S ROSE QR24	£4 ULTRAMARINE QR23	£4. 10 S OLIVE BROWN QR22
£5 DARK BLUE QR25	£6 ORANGE RED QR26	£7 BROWN RED QR27	£8 GREEN QR28	£9 ROSE QR29	

NIGER COAST PROTECTORATE

GOVERNMENT—British protectorate, formed in 1893 from the Oil Rivers Protectorate. Now part of Nigeria.
STANDARD COIN—Same as in Great Britain.

Watermarked Large Crown 1892



1893



Same
Violet Surcharge
 $\frac{1}{2}$ P
On half of
1 P
LILAC

Unwatermarked

1893



Watermarked Large Crown

1893

	Violet Surcharge $\frac{1}{2}$ P On $2\frac{1}{2}$ P VIOLET ON BLUE 9	Vermilion Surcharge $\frac{1}{2}$ P On $2\frac{1}{2}$ P VIOLET ON BLUE 10	Carmine Surcharge $\frac{1}{2}$ P On $2\frac{1}{2}$ P VIOLET ON BLUE 11	Blue Surcharge $\frac{1}{2}$ P On $2\frac{1}{2}$ P VIOLET ON BLUE 12	Green Surcharge $\frac{1}{2}$ P On $2\frac{1}{2}$ P VIOLET ON BLUE 13
--	--	--	--	---	--

Like next cut Violet Surcharge $\frac{1}{2}$ P On 2 P GREEN AND CARMINE 14	Bluish Black Surcharge $\frac{1}{2}$ P On 2 P GREEN AND CARMINE 15		Vermilion Surcharge $\frac{1}{2}$ P On $2\frac{1}{2}$ P VIOLET ON BLUE 17	Blue Surcharge $\frac{1}{2}$ P On $2\frac{1}{2}$ P VIOLET ON BLUE 18	Green Surcharge $\frac{1}{2}$ P On $2\frac{1}{2}$ P VIOLET ON BLUE 19
--	--	--	--	---	--

Like cut Violet Surcharge $\frac{1}{2}$ P On 2 P GREEN AND CARMINE 20		Carmine Surcharge $\frac{1}{2}$ P On $2\frac{1}{2}$ P VIOLET ON BLUE 22	Bluish Black Surcharge $\frac{1}{2}$ P On $2\frac{1}{2}$ P VIOLET ON BLUE 23	Blue Surcharge $\frac{1}{2}$ P On $2\frac{1}{2}$ P VIOLET ON BLUE 24	Green Surcharge $\frac{1}{2}$ P On $2\frac{1}{2}$ P VIOLET ON BLUE 25	Black Surcharge $\frac{1}{2}$ P On $2\frac{1}{2}$ P VIOLET ON BLUE 26
---	--	--	--	---	--	--

NIGER COAST PROTECTORATE

Watermarked Large Crown
1893



Green Surcharge
1/2 P
On 2 1/2 P
VIOLET
ON BLUE
28

<p>Violet Surcharge</p> <p>One Shilling</p> <p>On 2 P GREEN AND CARMINE 29</p>	<p>Vermilion Surcharge</p> <p>1 S On 2 P GREEN AND CARMINE 30</p>	<p>Black Surcharge</p> <p>1 S On 2 P GREEN AND CARMINE 31</p>
---	---	---

<p>5/-</p> <p>On 2 P GREEN AND CARMINE 32</p>	<p>Vermilion Surcharge</p> <p>10 S On 5 P LILAC AND BLUE 33</p>	<p>Violet Surcharge</p> <p>20 S On 1 S GREEN 34</p>	<p>Vermilion Surcharge</p> <p>20 S On 1 S GREEN 35</p>	<p>Black Surcharge</p> <p>20 S On 1 S GREEN 36</p>
--	---	---	--	--

Unwatermarked
1894



Unwatermarked
1894



1/4 P
On half of
1 P
DEEP
BLUE
49a

Watermarked
Large Crown
1894



1 P
VERMILION
50

Unwatermarked
1894



Violet Surcharge
1/2 P
On half of
1 P
Vermilion
52

Black Surcharge
1/2 P
On half of
1 P
Vermilion
53

Unwatermarked
1894



1/2 P
BLACK
54

NIGER COAST PROTECTORATE

Watermarked Crown and C. A.

1897



1898



NORTHERN NIGERIA

GOVERNMENT—British colony, formed in 1899 out of part of the territory controlled by the Royal Niger Company.
STANDARD COIN—Same as in Great Britain.

1900



1 S GREEN AND BLACK 7	256 P GREEN AND BLUE 8	10 S GREEN AND BROWN 9
--------------------------------	---------------------------------	---------------------------------

NORTH BORNEO

GOVERNMENT—Northern part of Borneo, governed by the British North Borneo Co. AREA—31,103 square miles. POPULATION—208 188.
 CAPITAL—Sundakan, with 6,169 inhabitants.
 STANDARD COIN—1 dollar (Mexican)=100 cents.

North Borneo 1883



1883



1886



British North Borneo

1886



1887-90



NORTH BORNEO

1886



1889



1900



Surcharged
Eight Cents.
On 25 C
SLATE BLUE
51



1889



1891-92



1892



1892



1893



NORTH BORNEO

1893



1895



1897



1897



NORTH BORNEO

1899



1899

1900



POSTAGE DUE STAMPS

1895

1897



1895

1897



ORANGE RIVER COLONY

1894-1900



1896



1896



1897



ISSUED UNDER BRITISH MILITARY OCCUPATION

1900




Watermarked Anchor

1900



ORANGE RIVER COLONY



GOVERNMENT Formerly a republic under the name Orange Free State; became a British colony in 1900 and a Province of the Union of South Africa in 1910. **AREA**—50,389 square miles. **POPULATION**—528,174. **CAPITAL**—Bloemfontein, with 26,924 inhabitants.

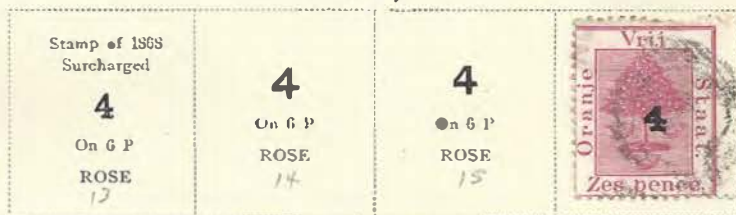
STANDARD COIN—Same as in Great Britain.

ISSUES OF THE REPUBLIC

1868



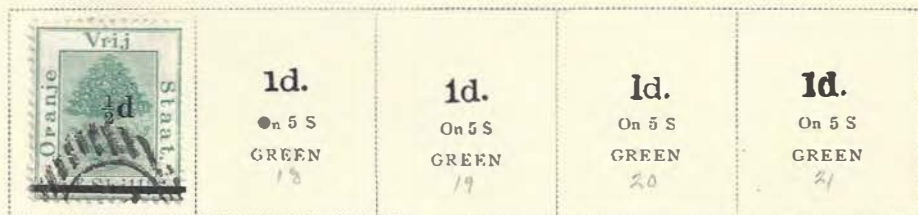
1871



1878



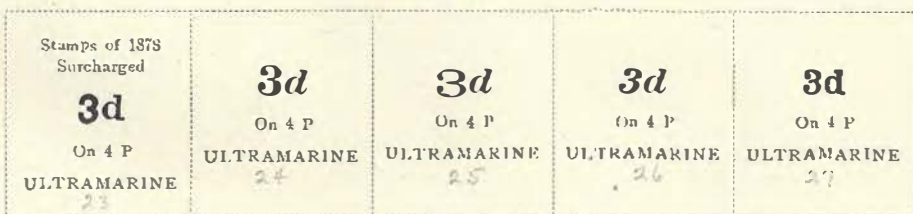
1881



1882



1882



1883-84



1888



1890-91



1892



PRINCE EDWARD ISLAND

GOVERNMENT—British colony since 1758. AREA—2,184 square miles. POPULATION—93,728. CAPITAL—Charlottetown, with 11,203 inhabitants.
Stamps superseded in 1873 by those of the Dominion of Canada.

STANDARD COIN—Same as in Great Britain and United States.

1861-62



1868-70



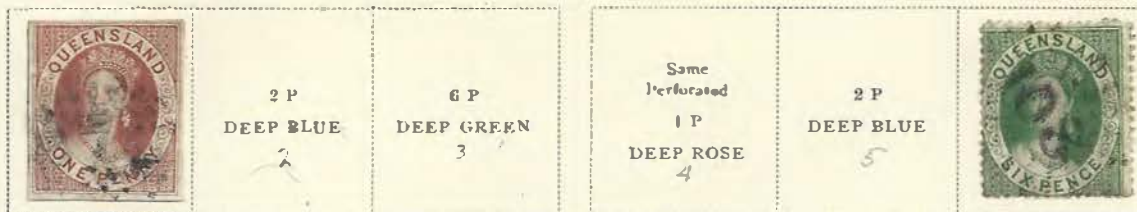
1872



QUEENSLAND

GOVERNMENT—British colony since 1859. AREA—670,500 square miles. POPULATION—681,362. CAPITAL—Brisbane, with 148,303 inhabitants. STANDARD COIN—Same as in Great Britain.

Watermarked Large Star 1860



Watermarked Small Star 1860-61



Unwatermarked 1862-63



Watermarked Small Star 1865

Wmkd. "Queensland Postage Stamps" 1866

Unwatermarked 1866



Watermarked "QUEENSLAND" and Truncated Star 1868-74 *Part 13*



Watermarked Crown and "Q" 1868-75 *Part 13*

Unwatermarked 1879



Per 5 12



46



49B

49C

49D

Per 5 12

32

33

34

35

36

31

36 A

37

QUEENSLAND

Watermarked Crown and Q

1875-81

Type of 1866 Lithographed 4 P YELLOW <i>57</i>			5 S ORANGE BROWN <i>58</i>	10 S BROWN <i>55</i>	20 S ROSE <i>56</i>
--	---	---	-------------------------------------	----------------------------	---------------------------

1879-81

Like next cut 1 P ROSE RED <i>59</i>			4 P YELLOW <i>59</i>		1 S VIOLET <i>61</i>
---	---	---	----------------------------	--	----------------------------

Unwatermarked

1878-79

Same Moiré on Back 1 P BROWN ORANGE <i>62</i>		Type of 1880-81 1 S RED VIOLET <i>64</i>
--	--	---

Wmkd. Crown and Q

1880



Watermarked Crown and Q

1882-83

				
--	---	---	---	---

1887-89

Like cut Re-engraved 1 P ORANGE <i>87</i>		2 S RED BROWN <i>86</i>
---	---	-------------------------------

Watermarked Crown and Q Sideways

1882-85

					<i>88</i>
---	---	---	--	---	-----------

Watermarked Crown and Q Upright

1886

			10 S BROWN <i>82</i>	
---	---	---	----------------------------	---

QUEENSLAND

Watermarked Crown and Q
1890



Watermarked Large Crown and Q
1895



Unwatermarked
1895



Watermarked Crown and Q
1895



Wmkd. Large Crown and Q
1895



Unwatermarked. Crown and Q Embossed on Face
1895-96



Watermarked Crown and Q

1896



1897-1900



1897-1900

1899



REGISTRATION STAMP

Wmkd. Small Star
1861



123


FZ

F3

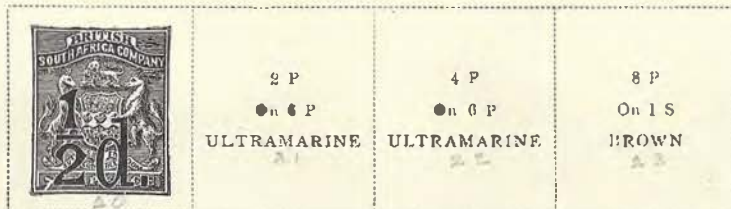
RHODESIA

GOVERNMENT—British colony under administration of the British South Africa Company. AREA—440,000 square miles.
 POPULATION—Estimated 1,656,500.
 STANDARD COIN—Same as in Great Britain.

1890-91



1891



1893-94



1895



1896



RHODESIA

1896



1896

Issues of 1890-94 Surcharged Like cut 1 P On 3 P GRAY AND GREEN	One Penny 41 <hr/> On 4 S GRAY AND VERMILION	THREE PENCE. 42 <hr/> On 5 S YELLOW
---	---	--

Watermarked Anchor

1896

Wmkd. Crown and C. A.

1896

Like 2 P ½ P SLATE 43			4 P DEEP BLUE 46	6 P VIOLET 47	1 S YELLOW BUFF 48	Same 3 P CLARET 49
--------------------------------	--	--	------------------------	---------------------	--------------------------	-----------------------------

Unwatermarked

1897



£1 BLACK AND RED ON GREEN 57	Type of 1890-91 Thick Paper £2 BRIGHT RED 58
--	--

1898-1900



ST. HELENA

GOVERNMENT—British colony since 1673. AREA—47 square miles. POPULATION—3,604. CAPITAL—Jamestown, with 2,500 inhabitants. STANDARD COIN—Same as in Great Britain.

Watermarked Star

1856




1861-63



Watermarked Crown and C. C.

1863

	Imperfurate Surcharge 19 mm. long 1 P BROWN RED	4 P CARMINE
---	---	----------------

1864-82

Same Perforated Long Bar Surcharge 2 1/2 mm. high 1 P BROWN RED	Surcharge 3 mm. high 1 P BROWN RED	2 P YELLOW		4 P CARMINE	
---	---	---------------	--	----------------	--

1865-83

Same Short Bar 1 P BROWN RED	2 P YELLOW	3 P DARK VIOLET		Surcharge 19 mm. long 4 P CARMINE	Surcharge 16 mm. long 4 P CARMINE	1 S YELLOW GREEN	5 S ORANGE
---------------------------------------	---------------	--------------------	---	--	--	------------------------	---------------

1873-89

Without Surcharge 6 P DULL BLUE	6 P ULTRAMARINE	6 P GRAY BLUE
---------------------------------------	--------------------	------------------

25

26

27



29

30

31



ST. HELENA

Watermarked Crown and C. A.

1884-94



1889

1890

1893



1896-97



ST. MARIE DE MADAGASCAR

GOVERNMENT—French colony; an island on the east coast of Madagascar. AREA—64 square miles.
STANDARD COIN—Same as in France.

1894



SARAWAK

GOVERNMENT—A province of Borneo under British protection. AREA—About 42,000 square miles. POPULATION—Estimated 500,000.
 RAJAH—Charles Vyner Brooke; born September 26th, 1874; succeeded May 17th, 1917.
 STANDARD COIN—Dollar (Mexican)=100 cents.

1869



1871-75



1889-92



1889-91



1892



1895



SARAWAK

1897



1899



1899-1900



SEYCHELLES ISLANDS

GOVERNMENT—British colony since 1814. AREA—156 square miles. POPULATION—24,100. CAPITAL—Victoria.
STANDARD COIN—1 rupee=100 cents.

1890



1893



1893



1896



1897



1900



1 R 50 C
BLACK
AND ROSE
20

SHANGHAI



GOVERNMENT—Chinese seaport under the protection of Great Britain. POPULATION—Estimated 1,000,000.
 STANDARD COIN—1 tael=10 mace=100 Candareen=1000 cash. Also 1 dollar (Mexican)=100 cents.

1865-66

Like next cut Antique Numerals "Candareen" in the Singular Wove Paper 1 Ca BLUE 11	2 Ca BLACK 12	4 Ca YELLOW 13	8 Ca OLIVE GREEN 14	16 Ca SCARLET 15
--	---------------------	----------------------	---------------------------	------------------------

	"Candareens" 一 at left 2 Ca BLACK 1	3 Ca RED BROWN 18	分 at left 4 Ca YELLOW 4	錢 at left 4 Ca YELLOW 6
--	---	-------------------------	----------------------------------	----------------------------------

	6 Ca TERRACOTTA 22	6 Ca SCARLET 4
--	--------------------------	----------------------

分 at left 8 Ca GREEN 3	錢 at left 8 Ca DEEP GREEN 7	12 Ca ORANGE BROWN 24	12 Ca VERMILION 2	16 Ca SCARLET 25
---------------------------------	--------------------------------------	-----------------------------	-------------------------	------------------------

SHANGHAI

1865-66

Laid Paper Antique Numerals "Candereen" 1 C BLUE 8	2 Ca BLACK 9	4 Ca YELLOW 10	"Candereens" 2 Ca BLACK 27	3 Ca RED BROWN 20
---	--------------------	----------------------	-------------------------------------	-------------------------

Wove Paper Roman Numeral I "Candereen" 1 Ca BLUE 16	"Candereens" 12 Ca TERRA COTTA 17	12 Ca CHOCOLATE 18	16 Ca SCARLET
--	--	--------------------------	------------------



29

3 Ca
 RED BROWN

28


32

Modern Numerals "Candereens" 2 Ca BLACK 31	3 Ca RED BROWN 30	4 Ca YELLOW 36a	6 Ca OLIVE GREEN 37a
--	-------------------------	-----------------------	----------------------------

8 Ca EMERALD GREEN 38a	12 Ca ORANGE VERMILION 39a	16 Ca RED 40a	16 Ca RED BROWN 41a
------------------------------	----------------------------------	---------------------	---------------------------

SHANGHAI


1866

	4 C LILAC 43	8 C GRAY BLUE 44	16 C GREEN 45
---	--------------------	------------------------	---------------------

1866

	3 Ca ORANGE 47		12 Ca ●LIVE GRAY 49
---	----------------------	---	---------------------------

1873-75

Like cut Blue Surcharge 1 Ca On 2 C ROSE 51		1 Ca On 8 C GRAY BLUE 55	1 Ca On 16 C GREEN 57	3 Ca On 2 C ROSE 60	3 Ca On 16 C GREEN 61
--	--	-----------------------------------	--------------------------------	------------------------------	--------------------------------

Blue Surcharge 1 Ca On 3 Ca ORANGE 62	1 Ca ●n 6 Ca SLATE 63	1 Ca On 12 Ca OLIVE GRAY 65	3 Ca On 12 Ca OLIVE GRAY 68
---	--------------------------------	--------------------------------------	--------------------------------------

Red Surcharge 1 Ca ●n 4 C LILAC 53	1 Ca On 8 C GRAY BLUE 56	1 Ca On 16 C GREEN 58	1 Ca On 6 Ca SLATE 64	1 Ca ●n 12 Ca OLIVE GRAY 66	Black Surcharge 1 Ca On 4 C LILAC 54
--	-----------------------------------	--------------------------------	--------------------------------	--------------------------------------	--

1875





50

59

67

SHANGHAI

1876

		6 Ca GREEN 74	9 Ca BLUE 75	12 Ca LIGHT BROWN 76	1877 Same 1 Ca ROSE 77
---	---	---------------------	--------------------	----------------------------	------------------------------------

1877

Surcharged in Blue Like 1873-75 Issue 1 Ca On 3 Ca ROSE 79 ON ROSE	1 Ca On 3 Ca ROSE 79	1 Ca On 6 Ca GREEN 80	1 Ca On 9 Ca BLUE 81	1 Ca On 12 Ca LIGHT BROWN 82	Red Surcharge 1 Ca On 12 Ca LIGHT BROWN 83
--	-------------------------------	--------------------------------	-------------------------------	---------------------------------------	--

1877-80 *Per 5 15*



1879-84 *Per 5 15*

	Blue Surcharge 60 C On 100 C BROWN 91	60 C On 100 C BROWN 91	
---	---	---------------------------------	--

1884-86

Types of 1877-80 20 C GREEN 102		60 C VIOLET 104	80 C FLESH 105
--	---	-----------------------	----------------------

1886



Per 8 11 1/2

92



95

96

97

98

99

SHANGHAI

1888

		60 C ROSE 113	80 C GREEN 114	100 C BLUE 115
---	---	---------------------	----------------------	----------------------

1888-89

				20 C On 100 C BLUE 123
---	---	---	--	---------------------------------



Type of 1886
Blue Surcharge
40 C
On 100 C
YELLOW
117



Watermarked Chinese Characters

1889

Types of 1886 20 C GRAY 124	40 C BLACK 125	60 C ROSE 126	80 C GREEN 127	100 C BLUE 128
--------------------------------------	----------------------	---------------------	----------------------	----------------------

Unwatermarked

1890

		15 C BLUE 131
---	---	---------------------

Watermarked Chinese Characters

1890-91

Same 2 C BROWN 125	5 C ROSE 136		15 C BLUE 130	20 C VIOLET 134
-----------------------------	--------------------	---	---------------------	-----------------------

SHANGHAI

Unwatermarked
1892



Watermarked Chinese Characters
1892

 5 C RED 138	 10 C ORANGE 139	 15 C VIOLET 140	 20 C BROWN 141
-----------------------	---------------------------	---------------------------	--------------------------

Watermarked Chinese Characters
1893

 1/2 C On 20 C BROWN 144a	 2 CENTS
---------------------------------------	-------------

Issues of 1890-92 Surcharged 1/2 Ct. On half of 5 C ROSE 145	 1/2 Ct.	 1 Ct.	1/2 C On half of 5 C RED 149	Surcharged 1/2 Ct. On half of 5 C ROSE 147	1/2 C On half of 5 C RED 150	Surcharged 1 Ct. On half of 2 C BROWN 151	Red Surcharge 1 C On half of 2 C GREEN 152
---	-------------	-----------	--	--	--	---	---

1893



 5 C BLUE AND BLACK 163	 10 C GREEN AND BLACK 164	 15 C YELLOW AND BLACK 165	 20 C LILAC AND BLACK 166
-------------------------------------	---------------------------------------	--	---------------------------------------

1893



SHANGHAI

1896



POSTAGE DUE STAMPS

Unwatermarked

1892



Watermarked Chinese Characters

1892



Watermarked Chinese Characters

1892-93



1893



SIERRA LEONE

GOVERNMENT—British colony since 1787. AREA—4,000 square miles. POPULATION—75,572. CAPITAL—Freetown, with 34,000 inhabitants. STANDARD COIN—Same as in Great Britain.

Unwatermarked
1859



Watermarked Crown and C. C.
1872-73 *Pers 126*



1876-90 *Pers 14*



Watermarked Crown and C. A.

1883



1884-96



1884-96



Wmkd. Crown and C. C. Wmkd. Crown and C. A. Wmkd. Crown and C. C.

1893



1893



1896




SIERRA LEONE

Watermarked Crown and C. A.
1896-97



Watermarked C. A. over Crown
1897


634



<p>Surcharged</p> <p>2 1/2d</p> <p>On 3 P LILAC AND GREEN</p> <p>49</p>	<p>2 1/2 P On 6 P LILAC AND GREEN</p> <p>53</p>	<p>2 1/2 P On 1 S LILAC</p> <p>57</p>	<p>2 1/2 P On 2 S LILAC</p> <p>61</p>	<p>2 1/2d.</p> <p>On 3 P LILAC AND GREEN</p> <p>51</p>	<p>2 1/2 P On 6 P LILAC AND GREEN</p> <p>55</p>
--	---	---	---	---	---


<p>Surcharged</p> <p>2 1/2d.</p> <p>On 3 P LILAC AND GREEN</p> <p>50</p>	<p>2 1/2 P On 6 P LILAC AND GREEN</p> <p>54</p>	<p>2 1/2 P On 1 S LILAC</p> <p>58</p>	<p>2 1/2 P On 2 S LILAC</p> <p>62</p>	<p>2 1/2d</p> <p>On 1 S LILAC</p> <p>59</p>	<p>2 1/2 P On 2 S LILAC</p> <p>63</p>	<p>2 1/2d.</p> <p>On 2 S LILAC</p> <p>59A</p>
---	---	---	---	--	---	--

SOUTH AUSTRALIA



GOVERNMENT—British colony since 1836. AREA—380,070 square miles. POPULATION—420,950. CAPITAL—Adelaide, with 223,718 inhabitants. STANDARD COIN—Same as in Great Britain.


Watermarked Star With Long Narrow Points 1855-56

	London Print		
	2 P	6 P	1 S
	DULL CARMINE	DEEP BLUE	VIOLET
	2	3	4

1856-59


Same Local Print				
1 P	2 P	2 P	6 P	1 S
YELLOW GREEN	BLOOD RED	PALE RED	SLATE BLUE	ORANGE
5	6	7	8	9

1859

Same Rouletted					
1 P		6 P	6 P	1 S	1 S
YELLOW GREEN		VIOLET BLUE	SLATE BLUE	ORANGE	YELLOW
10		12	12a	13	13a

1860-69

Same Rouletted					
1 P	1 P			6 P	
BRIGHT GREEN	SAGE GREEN				
14	15			20	21

	Blue Surcharge	Black Surcharge	Like 1 P	1 S	Like 4 P
	10 P	10 P	1 S	BROWN	2 S
	On 9 P	On 9 P	RED BROWN	26	CARMINE
	YELLOW	YELLOW	25		27

SOUTH AUSTRALIA

Watermarked Star With Long Narrow Points
1867-70

Same Perforated and Rouletted 1 P BLUE GREEN 2 5		4 P DULL VIOLET 31		9 P GRAY LILAC 33	Blue Surcharge 10 P On 9 P YELLOW 34	1 S BROWN 35	
---	---	--------------------------	---	-------------------------	--	--------------------	---

1867-74

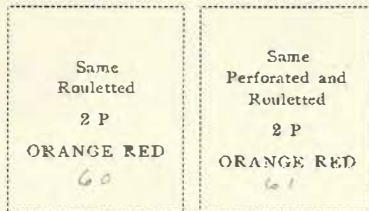
Same Perforated 1 P YELLOW GREEN 41		2 P VERMILION 43		Red Surcharge 3 P On 4 P SLATE BLUE 45	Error 4 P DEEP BLUE 44a	
---	---	------------------------	---	--	----------------------------------	---

		Blue Surcharge 10 P On 9 P YELLOW 49	Black Surcharge 10 P On 9 P YELLOW 50		1 S RED BROWN 52	
--	--	--	---	---	------------------------	--

Wmkd. Crown and S. A.
Letters wide apart
1868-69



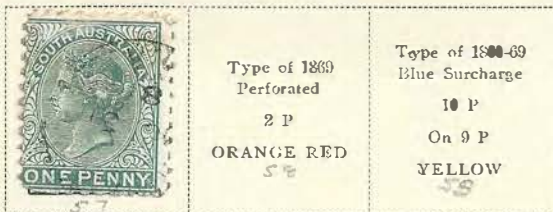
Wmkd. Star With Narrow Points
1869



Wmkd. Crown and V.
1871



Watermarked Crown and S. A.
Letters wide apart
1868-75



Watermarked Crown and S. A.
Letters closer together
1876-80



Watermarked Star With Short Broad Points
1876-84



SOUTH AUSTRALIA

Watermarked Crown and S. A. Letters Close Together

1882



1883



1887-90



1887

 POSTAGE & REVENUE SOUTH AUSTRALIA TWO SHILLINGS AND SIXPENCE	5 S ROSE 82	10 S GREEN 83	15 S BUFF 84	£1 BLUE 85	£2 RED BROWN 86	£2 10 S ROSE RED 87
--	-------------------	---------------------	--------------------	------------------	-----------------------	---------------------------

1887

1896

£3 OLIVE GREEN 88	£4 LEMON 89	£5 GRAY 90	£10 BRONZE 91	£15 SILVER 92	£20 LILAC 93	£5 BROWN 112
-------------------------	-------------------	------------------	---------------------	---------------------	--------------------	--------------------


1891

1894



1899





SOUTH AUSTRALIA

OFFICIAL STAMPS

Stamps of Regular Issues Surcharged with the Initial Letters of Various Departments.

SOUTH AUSTRALIA

OFFICIAL STAMPS
Watermarked Star with Long Narrow Points
1874

	3 P On 4 P ULTRAMARINE 038		6 P DEEP BLUE 030		9 P VIOLET 031		2 S CARMINE 032
---	-------------------------------------	---	-------------------------	--	----------------------	---	-----------------------

Watermarked Crown and S. A.
Letters Wide Apart
1874-75

Same 1 P BLUE GREEN 034	
----------------------------------	---

Watermarked Star with Short Broad Points
1876-86

Same 3 P On 4 P ULTRAMARINE 034			6 P DULL BLUE 035	6 P ULTRAMARINE 040	8 P On 9 P YELLOW BROWN 041
---	--	--	-------------------------	---------------------------	---



Watermarked Crown and S. A. Letters Close Together
1880-91

			2 P BLOOD RED 047	2½ P On 4 P GREEN 048
---	---	---	-------------------------	--------------------------------

1882-90

Same ½ P On 1 P GREEN 049	4 P VIOLET 050	6 P BLUE 061
---------------------------------------	----------------------	--------------------

SOUTH AUSTRALIA

OFFICIAL STAMPS

Watermarked Star with Short Broad Points
1891

Surcharged O.S. 1 S RED BROWN 052	2 S CARMINE 053
--	-----------------------

Watermarked Crown and S. A. Letters Close Together

1891-95



1893-96

Same 2 1/4 P BLUE VIOLET 076	5 P DULL VIOLET 072
---------------------------------------	---------------------------

1891-95

Same Dark Blue Surcharged 1 P GREEN 074	6 P BLUE 075
--	--------------------

1900



061

062

063

064

065

066

067

068



071



073

074

STRAITS SETTLEMENTS

GOVERNMENT—British colony. DIVISIONS Singapore, Penang and Malacca. AREA—1,472 square miles. POPULATION—812,792. CAPITAL—Georgetown, in Penang.
STANDARD COIN—1 dollar (Mexican)=100 cents.

Watermarked Elephant's Head 1867

	2 C On 1 A BROWN 2	3 C On 1 A BROWN 3	4 C On 1 A BROWN 4	6 C On 2 A YELLOW 5	
---	-----------------------------	-----------------------------	-----------------------------	------------------------------	---



Watermarked Crown and C. C. 1868



1868

1872

1879

			Issue of 1868 Surcharged Five Cents. On 3 C YELLOW 20	Seven Cents. On 30 C PALE RED 21
---	---	---	---	--

1880

Issue of 1872 Surcharged 10 On 30 C CLARET 22	10 On 30 C CLARET 23	10 On 30 C CLARET 24	10 On 30 C CLARET 25	10 On 30 C CLARET 25A	10 On 30 C CLARET 25B	10 On 30 C CLARET 25C
Same with Addition of cents. Type I 10 C On 30 C CLARET 26	Type II 10 C On 30 C CLARET 27	Type III 10 C On 30 C CLARET 27A	Type IV 10 C On 30 C CLARET 27B	Type V 10 C On 30 C CLARET 27C	Type VI 10 C On 30 C CLARET 27D	Type VII 10 C On 30 C CLARET 27E

STRAITS SETTLEMENTS

Watermarked Crown and C. C.

1880

Issue of 1868 Surcharged <div style="text-align: center; font-size: 2em;">5</div> cents. On 8 C YELLOW	<div style="text-align: center; font-size: 2em;">5</div> cents. On 8 C YELLOW	<div style="text-align: center; font-size: 2em;">5</div> cents. On 8 C YELLOW
---	--	--

1881

Surcharged <div style="text-align: center; font-size: 2em;">5</div> cents On 4 C ROSE 32



1881

<div style="text-align: center; font-size: 2em;">10</div> cents. On 12 C BLUE 34	10 C On 30 C CLARET 35
--	---------------------------------

1882



Watermarked Crown and C. A.

1882



1883-91



1883-84

Issues of 1883-83 Surcharged <div style="text-align: center; font-size: 1.5em;">TWO CENTS</div> On 8 C ORANGE 58	2 C On 32 C PALE RED 59	2 C On 5 C ULTRAMARINE 60	Surcharged <div style="text-align: center; font-size: 1.5em;">2</div> Cents. On 4 C ROSE 61	2 C On 12 C BLUE 62	<div style="text-align: center; font-size: 1.5em;">8</div> Cents On 12 C BLUE 63
--	----------------------------------	------------------------------------	--	------------------------------	--

1884

Same Blue Surchage 8 C On 12 C VIOLET BROWN	Black Surchage 8 C On 12 C VIOLET BROWN	With Additional Surchage in Red over Blue Surchage <div style="font-size: 3em; text-align: center;">8</div> On 12 C VIOLET BROWN 64	Same over Black Surchage 8 C On 12 C VIOLET BROWN 65	Black Surchage <div style="font-size: 1.5em;">4</div> Cents On 5 C ULTRAMARINE 67	Red Surchage 4 C On 5 C ULTRAMARINE 68	With Additional Surchage in Red <div style="font-size: 3em; text-align: center;">4</div> On 5 C ULTRAMARINE 69
--	---	---	--	--	--	--

STRAITS SETTLEMENTS

1885-87

Surcharged 3 ⁷⁰ CENTS On 5 C ULTRAMARINE	3 cents On 5 C ⁷¹ VIOLET BROWN	2 Cents. On 5 C ULTRAMARINE
---	---	--

1887-91



1892



Watermarked Crown and C. A.

1892



1894



1895-99



1899



STRAITS SETTLEMENTS

PROTECTED STATES

Federated Malay States

GOVERNMENT—A federation of Negri Sembilan, Pahang, Perak, Selangor, Sungei Ujong and several other native states under the protection of Great Britain. AREA—27,506 square miles. POPULATION—1,037,000.

STANDARD COIN—Same as in Straits Settlements.

1900



25 C
GREEN AND
CARMINE
ROSE
7



Same on Stamps of Perak 5 C LILAC AND OLIVE 5	10 C LILAC AND ORANGE 10
--	-----------------------------------



\$25
GREEN
AND ORANGE
137

STRAITS SETTLEMENTS

PROTECTED STATES

Johore

AREA—7,500 square miles. POPULATION—180,417. RULER—Sultan Ibrahim.
STANDARD COIN—Same as in Straits Settlements.

STAMPS OF STRAITS SETTLEMENTS SURCHARGED

Watermarked Crown and C. A.

1876



Watermarked Crown and C. A.

1884-86



2



13

1891



Unwatermarked

1892-94



1894



STRAITS SETTLEMENTS

PROTECTED STATES

Johore

Unwatermarked

1896



Watermarked a Flower

1896-98



<p>\$1 LILAC AND GREEN 47</p>	<p>\$2 LILAC AND CARMINE ROSE 48</p>	<p>\$3 LILAC AND BLUE 49</p>	<p>\$4 LILAC AND BROWN 50</p>	<p>\$5 LILAC AND ORANGE 51</p>
---	--	--	---	--

1899



STRAITS SETTLEMENTS

PROTECTED STATES

Negri Sembilan

AREA—2,550 square miles. POPULATION—190,199. RULER—H. H. Tunku Muhammad.
STANDARD COIN—Same as in Straits Settlements.

Watermarked Crown and C. A.

1891



1891-92



1895-99



	20 C	25 C	50 C
GREEN AND VIOLET	GREEN AND OLIVE	GREEN AND CARMINE ROSE	GREEN AND BLACK
11	12	13	14

1899



1900



STRAITS SETTLEMENTS

PROTECTED STATES

Pahang

AREA—14,000 square miles. POPULATION—118,708. RULER—Sultan Mahmud.
STANDARD COIN—Same as in Straits Settlements.

Watermarked Crown and C. A.

1890



1891



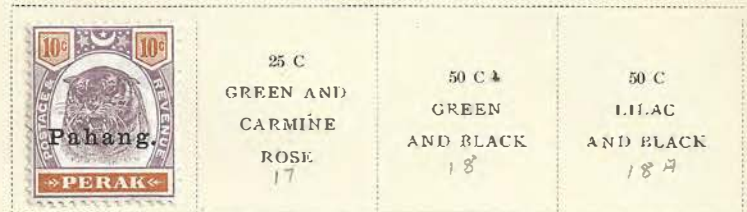
1891-95



1895-99

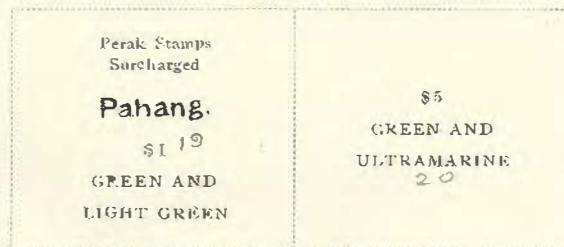


1898-99



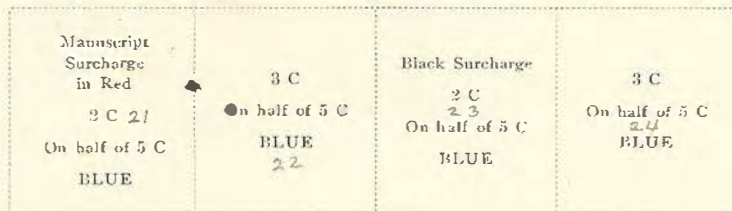
Watermarked Crown and C. C.

1898-99

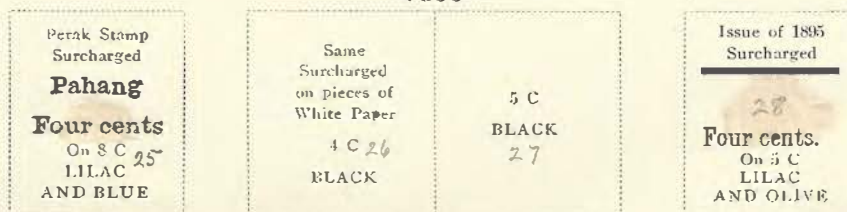


Watermarked Crown and C. A.

1897



1899



STRAITS SETTLEMENTS

PROTECTED STATES

Perak

AREA—7,800 square miles. POPULATION—494,057. RULER—Sultan Abdul Jalil Nasraddin Makhtram Shah.
STANDARD COIN—Same as in Straits Settlements.

STAMPS OF STRAITS SETTLEMENTS SURCHARGED

Watermarked Crown and C. C.

1878	1880	1880
Surcharged  2 C BROWN	 PERAK 2 C BROWN 3	 PERAK 2 C BROWN 3


Watermarked Crown and C. C.

Crown + C

1883-●●

 PERAK 2 C ROSE 5	 PERAK 2 C ROSE 5	 PERAK 2 C ROSE 5	 PERAK 2 C ROSE 5	 PERAK 2 C ROSE 5
--	--	--	--	--

Vertical Surcharge 2 CENTS PERAK On 2 C ROSE 12	ONE CENT PERAK. On 2 C ROSE 14	Blue Surcharge ONE CENT PERAK On 2 C ROSE 15	Black Surcharge 1 C On 2 C ROSE 15A	PERAK ONE CENT On 2 C ROSE 13
---	--	---	---	---

 1 CENT PERAK On 2 C ROSE 18	1 CENT PERAK On 2 C ROSE 18	1 CENT PERAK On 2 C ROSE 17	1 CENT PERAK On 2 C ROSE 18A
---	--	--	---

One CENT PERAK On 2 C ROSE	 One CENT PERAK On 2 C ROSE	 One CENT PERAK On 2 C ROSE	 One CENT PERAK On 2 C ROSE 24	 One CENT PERAK On 2 C ROSE	 One CENT PERAK On 2 C ROSE
---	---	---	--	---	---

1891

 PERAK One CENT On 6 C VIOLET 29	2 C On 24 C GREEN 30	 PERAK One CENT On 2 C ROSE	 PERAK One CENT On 2 C ROSE	 PERAK One CENT On 2 C ROSE	 PERAK Two CENTS On 2 C ROSE
---	-------------------------------	---	--	---	--

STRAITS SETTLEMENTS

PROTECTED STATES

Perak

Watermarked Crown and C. A.

1891



1891

1895



1895-96



Watermarked Crown and C. C.

1895-96



Watermarked Crown and C. A.

1899

1900



Watermarked Crown and C. C.

1900



STRAITS SETTLEMENTS

PROTECTED STATES

Perak

OFFICIAL STAMPS

Watermarked Crown and C. C.

1890

Straits Settlements Stamps of 1868 Surcharged Like cut 12 C BLUE 01	P.G.S. 24 C GREEN 02
---	--------------------------------------

Watermarked Crown and C. A.

1890

	4 C BROWN 04	6 C VIOLET 05	8 C ORANGE 06	10 C SLATE 07	12 C BROWN VIOLET 08	24 C GREEN 09
---	--------------------	---------------------	---------------------	---------------------	----------------------------	---------------------

1894

Perak Stamp of 1892 Surcharged Service. 5 C 010 BLUE
--

1896



STRAITS SETTLEMENTS

PROTECTED STATES

Selangor

AREA—3,150 square miles. POPULATION—294,035. RULER—Sultan Alauddin Suleiman Shah.
STANDARD COIN—Same as in Straits Settlements.

STAMPS OF STRAITS SETTLEMENTS SURCHARGED

Watermarked Crown and C. A.

Watermarked Crown and C. A.

1878-81

1882

Black Surcharge  2 C BROWN	Red Surcharge 2 C BROWN 2	Black Surcharge SELANGOR 2 C BROWN 5	Red Surcharge  2 C BROWN	Black Surcharge S. 2 C BROWN 3	2 C ROSE 4
--	------------------------------------	---	--	---	------------------

Watermarked Crown and C. A.

1882-89

Surcharged SELANGOR 2 C BROWN 6	2 C ROSE 7	SELANGOR 2 C ROSE 8			SELANGOR 2 C ROSE 11
--	------------------	-------------------------------------	---	--	--------------------------------------

	5 C BLUE 12 B	Selangor 2 C ROSE 13	SELANGOR 2 C ROSE 14	SELANGOR 2 C ROSE 18
---	---------------------	--------------------------------------	--------------------------------------	--------------------------------------

Vertical Surcharge SELANGOR 2 C ROSE 12	SELANGOR 2 C ROSE 15	SELANGOR 2 C ROSE 16	SELANGOR 2 C ROSE 18 A
--	--------------------------------------	--------------------------------------	--

1891

				
---	---	---	--	---

1891-92

		
---	---	---

1894-95

	
--	---

STRAITS SETTLEMENTS

PROTECTED STATES

Selangor

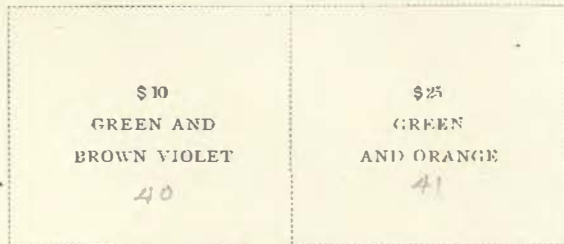
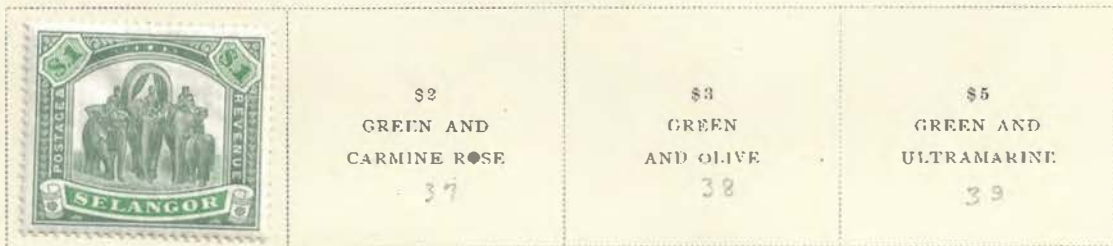
Watermarked Crown and C. A.

1895-99



Watermarked Crown and C. C.

1895-96



Watermarked Crown and C. A.

1900



STRAITS SETTLEMENTS

PROTECTED STATES

Sungei Ujong

GOVERNMENT—A Malay state, amalgamated with Negri Sembilan in 1895, subsequently becoming part of the Federated Malay States.
STANDARD COIN—Same as in Straits Settlements.

Wmkd. Elephant's Head

1878



STAMPS OF STRAITS SETTLEMENTS SURCHARGED

Watermarked Crown and C. C.

1878-83

	Surcharged S.U. 2 C 3 BROWN	SUNGEI UJONG 2 C BROWN 4	4 C ROSE 5
---	---	---	------------------

Watermarked Crown and C. A.

1882-83

Surcharged S.U. 2 C 6 BROWN	4 C ROSE 7	SU 2 C BROWN 11
---	------------------	------------------------------

Watermarked Crown and C. A.

1881-84

Surcharged SUNGEI UJONG 2 C 14 BROWN	2 C ROSE 15	4 C BROWN 16	8 C ORANGE 17	10 C SLATE 18	SUNGEI UJONG. 2 C BROWN 19
--	-------------------	--------------------	---------------------	---------------------	--

1885-90

Surcharged SUNGEI UJONG 2 C 20 ROSE	<i>Sungei Ujong</i> 2 C ROSE 22	SUNGEI UJONG 2 C ROSE 23		SUNGEI UJONG 2 C ROSE 25	SUNGEI UJONG 2 C ROSE 26		
---	--	--	---	--	--	---	---

1891

Surcharged SUNGEI UJONG Two CENTS 27 <hr/> On 24 C GREEN	SUNGEI UJONG Two CENTS 28 <hr/> On 24 C GREEN	SUNGEI UJONG Two CENTS <hr/> On 21 C 29 GREEN	SUNGEI UJONG Two CENTS <hr/> On 24 C 30 GREEN
--	--	--	--

1891-92



1894



1895



STELLALAND

GOVERNMENT—Republic, formed by the Boers in 1882. Occupied by Great Britain in 1884 and annexed and incorporated in the Colony of British Bechuanaland in 1885.

STANDARD COIN—Same as in Great Britain.

1884



1885



SWAZIELAND

GOVERNMENT—Independent native state of South Africa. Placed under the administration of the South African Republic in 1895. In 1907 authority over the country was transferred to the High Commissioner for South Africa. AREA—6,536 square miles. POPULATION—99,959.

STANDARD COIN—Same as in Great Britain.

1889-90



1892



SUDAN

GOVERNMENT—A territory under the joint administration of Egypt and Great Britain. AREA—1,011,400 square miles.

POPULATION—Estimated 3,400,000.

STANDARD COIN—Same as in Egypt.

Watermarked Crescent and Star 1897



Watermarked a Flower 1898



POSTAGE DUE STAMPS Watermarked Crescent and Star 1897

Postage Due Stamps of Egypt Surcharged like cut ٢ م ال GREEN		1 Pi	2 Pi
	السودان SUDAN	ULTRAMARINE	ORANGE
	٤ م ال٢ MAROON	١٣	١٤

TASMANIA



GOVERNMENT—British colony since 1803. AREA—26,215 square miles. POPULATION—198,886. CAPITAL—Hobart, with 38,391 inhabitants. STANDARD COIN—Same as in Great Britain.

1853



Watermarked Star
1855



2 P
DEEP GREEN
5



Unwatermarked
1856-57



4 P
BLUE
9

1856

Same
Pelure Paper
1 P
BROWN RED
10

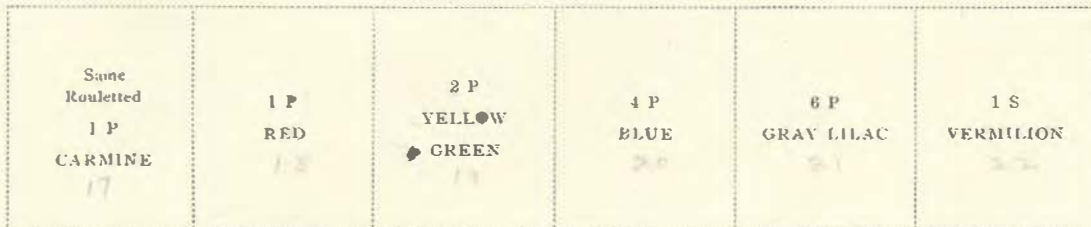
Watermarked Double Lined Numerals
1857



Same
1 P
CARMINE
11

1 S
VERMILION
16

1864



Same
Rouletted
1 P
CARMINE
17

1 P
RED
18

2 P
YELLOW
GREEN
19

4 P
BLUE
20


6 P
GRAY LILAC
21

1 S
VERMILION
22

1864-69

Perf 10

Wmkd. "2"
1869



Same
Perforated
1 P
CARMINE
23A

1 P
RED
23

2 P
GREEN
24

4 P
BLUE
25

6 P
LILAC
26

6 P
SLATE BLUE
27

1 S
VERMILION
28

Same
Perforated
1 P
CARMINE
29d

TASMANIA

Watermarked Double-Lined Numerals
1867

Same Pin Perforated 1 P CARMINE 35	1 P RED 35 a	2 P YELLOW GREEN 36	4 P BLUE 37	6 P GRAY 38	8 P RED LILAC 38 A	1 S VERMILION 38 B
--	--------------------	------------------------------	-------------------	-------------------	--------------------------	--------------------------

Same Oblique Roulette 1 P CARMINE 39	1 P RED 39 a	2 P GREEN 40	4 P BLUE 41	6 P GRAY 42	8 P RED LILAC 43	1 S VERMILION 44
--	--------------------	--------------------	-------------------	-------------------	------------------------	------------------------

Same Serrate Perforation 1 P CARMINE 45	2 P YELLOW GREEN 46	4 P BLUE 47
--	------------------------------	-------------------

1870-71

Wmkd. Single-Lined "2"

Like next cut 2 P GREEN 48

Wmkd. Single-Lined "4"

	4 P BLUE 50
---	-------------------

Wmkd. Single-Lined "10"

Same 1 P ROSE 51	10 P BLACK 52
---------------------------	---------------------

Watermarked **TAS**
1871-76

	1 P VERMILION 53 B						
---	--------------------------	---	---	---	--	---	---

Watermarked **TAS**

1878

1880-83

		
---	---	---

Same 3 P INDIAN RED 63	4 P YELLOW 64
---------------------------------	---------------------



30

31



32



TASMANIA

Watermarked **TAS**

1889



1889-91



1 P
CARMINE

1891



Watermarked **TAS**

1891



1 P
ROSE

4 P
OLIVE BISTRE

Watermarked **TAS**

1896



9 P
BLUE

Watermarked **TAS**

1892-99



5 S
BROWN VIOLET
AND RED

10 S
BRIGHT VIOLET
AND BROWN

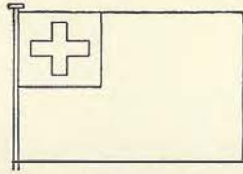
£1
GREEN AND
YELLOW

Watermarked Multiple **TAS**.

1899-1900



TONGA



GOVERNMENT—Kingdom under British protection. DIVISIONS—About 150 islands. AREA—About 250 square miles. POPULATION—23,736.
 CAPITAL—Nukualofa.
 STANDARD COIN—Same as in Great Britain.

Watermarked N. Z. and Star
 1886



1891



1892



1893



1894



Unwatermarked

1895



TONGA

Unwatermarked

1895



1895



1896



Watermarked Turtles

1897



$\frac{7}{8}$ P
 GREEN
 AND BLACK
 47



1899

Issue of 1897 Surcharged

T - L

53

1 June, 1899.

1 P
 RED AND BLACK


TONGA

OFFICIAL STAMPS
Watermarked N. Z. and Star
1893

		<p>Like 1 P 4 P ULTRAMARINE 03</p>	<p>Like 2 P 8 P ULTRAMARINE 04</p>	<p>1 S ULTRAMARINE 05</p>
		<p>5 P On 4 P ULTRAMARINE 08</p>	<p>7 1/2 P On 8 P ULTRAMARINE 09</p>	<p>10 P On 1 S ULTRAMARINE 010</p>

TRANSVAAL


(Formerly South African Republic)



GOVERNMENT — British Province, formerly Republic, now part of the Union of South Africa. **AREA**—110,420 square miles. **POPULATION**—1,696,212.
CAPITAL—Pretoria, with 29,618 inhabitants. **LAST PRESIDENT**—S. J. P. Kruger; elected February, 1898.
STANDARD COIN—Same as in Great Britain.

ISSUES OF THE FIRST REPUBLIC

Printed by Adolph Otto, Mecklenburg
1869

	Thin Paper Imperforate 6 P ULTRAMARINE <i>2</i>	1 S GREEN <i>3</i>	Same Rouletted 1 P RED <i>4</i>	6 P ULTRAMARINE <i>5</i>	1 S GREEN <i>6</i>
--	---	--------------------------	---	--------------------------------	--------------------------

1871-74

	6 P ULTRAMARINE <i>8</i>
---	--------------------------------

Printed by Mr. J. Viljoen, Pretoria 1870

Same Thin Soft Paper Imperforate 1 P CARMINE <i>9</i>	6 P DULL ULTRAMARINE <i>10</i>	Same Rouletted 1 P CARMINE <i>11</i>	6 P DULL ULTRAMARINE <i>12</i>	
Same Thick Hard Paper Imperforate 1 P CARMINE <i>13</i>	6 P ULTRAMARINE <i>14</i>	1 S GREEN <i>15</i>	Same Rouletted 1 P CARMINE <i>16</i>	
			6 P ULTRAMARINE <i>17</i>	1 S GREEN <i>18</i>

Forgeries



TRANSVAAL

Printed by J. P. Borrius, Potchefstroom
1870-72

Same Stout Porous Paper Imperforate 1 P 19 BLACK	6 P INDIGO 20	Same Rouletted 1 P BLACK 21	6 P BLUE 22
--	---------------------	---	-------------------

Same Thin Transparent Paper Rouletted 1 P BLACK 23	1 P CARMINE 24	3 P GRAY LILAC 25	6 P ULTRAMARINE 26	1 S GREEN 27
--	----------------------	-------------------------	--------------------------	--------------------

Printed by J. P. Borrius, Potchefstroom
1870-72

Printed by P. Davis and Son, Natal
1874

Same Thick Soft Paper Rouletted 1 P ROSE 28	6 P BLUE 29	1 S YELLOW GREEN 30
--	-------------------	---------------------------

Same Perforated 1 P RED 31	6 P BLUE 32
--	-------------------

Printed by the Stamp Commission, Pretoria
1875-77

Same Pelure Paper Imperforate 1 P RED 33	3 P GRAY LILAC 34	6 P BLUE 35
---	-------------------------	-------------------

Same Rouletted 1 P ORANGE RED 36		6 P BLUE 37
--	---	-------------------

Same Stout Hard Paper Imperforate 1 P ORANGE RED 38	3 P LILAC 39	6 P BLUE 40
--	--------------------	-------------------

Same Rouletted 1 P ORANGE RED 41	6 P BLUE 42
--	-------------------

Same Soft Porous Paper Imperforate 1 P ORANGE RED 43	6 P BLUE 44	1 S YELLOW GREEN 45
---	-------------------	---------------------------

Same Rouletted 1 P ORANGE RED 46	6 P BLUE 47	1 S YELLOW GREEN 48
--	-------------------	---------------------------

TRANSVAAL

ISSUED UNDER FIRST BRITISH OCCUPATION

1877

Red Surcharge Like next cut Pelure Paper Imperforate 3 P ⁵⁰ LILAC	V. R. TRANSVAAL. Rouletted 3 P ⁵¹ LILAC	Same Thin Hard Paper Imperforate 3 P LILAC ⁵²
---	--	---

Same Soft Porous Paper Imperforate 6 P BLUE ⁵³	1 S GREEN ⁵⁴	Same Rouletted 6 P BLUE ⁵⁵	1 S GREEN ⁵⁶
--	-------------------------------	---	-------------------------------

Same Black Surcharge Pelure Paper Imperforate 1 P RED ⁵⁷	Same Rouletted 1 P RED ⁵⁸	Same Stout Hard Paper Imperforate 1 P RED ⁵⁹	Same Rouletted 1 P RED ⁶⁰
---	--	--	--

Same Soft Porous Paper Imperforate 1 P RED ⁶¹	3 P LILAC ⁶²	6 P BLUE ⁶³	6 P BLUE ON ROSE ⁶⁴	1 S YELLOW GREEN ⁶⁵
---	-------------------------------	------------------------------	---	--------------------------------------

Same Rouletted 1 P RED ⁶⁶	3 P LILAC ⁶⁷	6 P BLUE ⁶⁸	6 P BLUE ON ROSE ⁶⁹	1 S YELLOW GREEN ⁷⁰
--	-------------------------------	------------------------------	---	--------------------------------------

TRANSVAAL

1877-79

Surcharged Like cut Imperforate 1 P RED ON BLUE 71	V. R. Transvaal 1 P RED 72 ON ORANGE	3 P LILAC ON BUFF 73	3 P LILAC ON GREEN 74	6 P BLUE ON GREEN 75	6 P - BLUE ON BLUE 76
--	--	-------------------------------	--------------------------------	-------------------------------	--------------------------------

Same Rouletted 1 P RED ON BLUE 77	1 P RED ON ORANGE 78	3 P LILAC ON BUFF 79	3 P LILAC ON GREEN 80	6 P BLUE ON GREEN 81	6 P BLUE ON BLUE 82
--	-------------------------------	-------------------------------	--------------------------------	-------------------------------	------------------------------

1877-79

Surcharged Like cut Imperforate 1 P RED ON ORANGE 83	V. R. Transvaal 3 P 84 LILAC ON BUFF	3 P LILAC ON GREEN 85	6 P BLUE ON BLUE 86
--	--	--------------------------------	------------------------------

Same Rouletted 1 P RED ON ORANGE 87	3 P LILAC ON BUFF 88	3 P LILAC ON GREEN 89	6 P BLUE ON BLUE 90
--	-------------------------------	--------------------------------	------------------------------

1879

Surcharged Like cut Imperforate 1 P RED ON ORANGE 91	V. R. Transvaal 3 P 92 LILAC ON GREEN	3 P LILAC ON BLUE 93
--	---	-------------------------------

Same Rouletted 1 P RED ON ORANGE 94	3 P LILAC ON GREEN 95	3 P LILAC ON BLUE 96
--	--------------------------------	-------------------------------

F0Y42125



TRANSVAAL

1878-80

Like cut ¼ P VERMILION 97					1 S GREEN 102	2 S BLUE 103
------------------------------------	---	---	---	--	---------------------	--------------------

1879

Stamp of 1878-80 Surcharged in Black 1 PENNY On 6 P SLATE 104	Red Surchage 1 P On 6 P SLATE 105	Black Surchage 1 Penny On 6 P SLATE 106	Red Surchage 1 P On 6 P SLATE 107	Black Surchage 1 Penny On 6 P SLATE 108	Red Surchage 1 P On 6 P SLATE 109
--	---	--	---	--	---

Black Surchage 1 Penny On 6 P SLATE 110	Red Surchage 1 P On 6 P SLATE 111	Black Surchage 1 Penny On 6 P SLATE 112	Red Surchage 1 P On 6 P SLATE 113	Black Surchage 1 Penny On 6 P SLATE 114	Red Surchage 1 P On 6 P SLATE 115	Black Surchage 1 Penny On 6 P SLATE 116	Red Surchage 1 P On 6 P SLATE 117
--	---	--	---	--	---	--	---

ISSUES OF THE SECOND REPUBLIC

1882



1883



3 P
RED
120

3 P
BLACK
ON ROSE
121



1885-93



TRANSVAAL

1885



1885



1887



1893



1894-95



1895-96



1895-96



1895



TRANSVAAL

1896



ISSUED UNDER SECOND BRITISH OCCUPATION

1900



Issued in Lydenburg

1900

Regular Issue of 1895 Surcharged	1 P ROSE AND GREEN	2 P BROWN AND GREEN	2 1/2 P ULTRAMARINE AND GREEN	4 P OLIVE AND GREEN	6 P VIOLET AND GREEN	1 S BISTRE AND GREEN
V.R.I. 1/2 P GREEN	215	216	217	218	219	220



Commemorative Stamp
of 1905
Surcharged
"V. R. I.
1 d"
● n 1 P
DULL ROSE


TRANSVAAL

Issued in Rustenburg
1900

Like cut ½ P GREEN 227		2 P BROWN AND GREEN 225	2½ P ULTRAMARINE AND GREEN 226	3 P RED VIOLET AND GREEN 227	4 P OLIVE AND GREEN 228	6 P VIOLET AND GREEN 229
---------------------------------	---	----------------------------------	---	---------------------------------------	----------------------------------	-----------------------------------

1 S BISTRE AND GREEN 230	2 S 6 P HELIOTROPE AND GREEN 231
-----------------------------------	---

Issued in Wolmaranstad
1900

Like cut ½ P GREEN 237		2 P BROWN AND GREEN 238	2½ P ULTRAMARINE AND GREEN 240	3 P RED VIOLET AND GREEN 241	4 P ● OLIVE AND GREEN 242
---------------------------------	--	----------------------------------	---	---------------------------------------	------------------------------------


6 P VIOLET AND GREEN 243	1 S BISTRE AND GREEN 244	
-----------------------------------	-----------------------------------	--

TRINIDAD

GOVERNMENT—British colony since 1797. AREA—1,754 square miles. POPULATION—371,876. CAPITAL—Port of Spain, with 60,000 inhabitants. STANDARD COIN—Same as in Great Britain.

Unwatermarked

1851-53

	Blued Paper (1 P) PURPLE BROWN	(1 P) BLUE	(1 P) GRAY
---	---	---------------	---------------

1854-57

Same White Paper (1 P) BROWN RED		(1 P) BLACKISH VIOLET
--	---	-----------------------------

1852



1853

Same Lithographed Bluish Paper (1 P) BLUE

1855-60

Same Worn Impressions Thin Paper (1 P) SLATE BLUE	(1 P) BLUE	(1 P) ROSE
---	---------------	---------------

1859

Engraved Type of 1851-57 (1 P) DULL ROSE		6 P GREEN	1 S SLATE BLUE
---	--	--------------	-------------------

1859-61 *Pin Per 5 12*




Same Perforated (1 P) DULL ROSE	4 P DULL VIOLET	6 P DEEP GREEN	6 P YELLOW GREEN	1 S BLACKISH VIOLET	1 S INDIGO	1 S SLATE BLUE
--	--------------------	-------------------	------------------------	---------------------------	---------------	-------------------

1863

	(1 P) LAKE	4 P DULL VIOLET	6 P DEEP BLUE GREEN	6 P EMERALD GREEN	1 S INDIGO	1 S BRIGHT VIOLET
---	---------------	--------------------	---------------------------	-------------------------	---------------	-------------------------

Watermarked Crown and C. C.

1864-66

Same (1 P) RED			4 P LILAC	6 P BLUE GREEN			1 S LILAC
----------------------	---	---	--------------	-------------------	--	---	--------------

22

23

24

25

26

27

29

30

31

32

34

35

36

37



44

55

TRINIDAD

Watermarked Crown and C. C.

1869



1872-76



1879-82



Watermarked Crown and C. A.

1882

61 F

Type of 1879
Black Surcharge

1/2 P
LILAC

63



1883-84



Watermarked Crown and C. C.

1894

66

Type of 1869

5 S

CLARET

57

Watermarked Crown and C. A.

1896-1900



TRINIDAD

Watermarked C. A. over Crown
1896



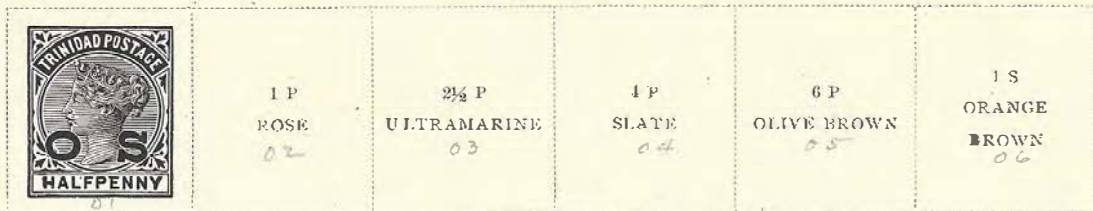
Wmkd. Crown and C. C.
1898



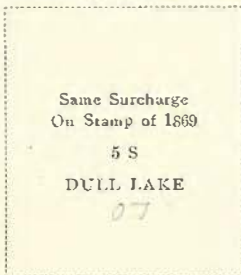
POSTAGE DUE STAMPS
Watermarked Crown and C. A.
1885



OFFICIAL STAMPS
Watermarked Crown and C. A.
1893-94



Watermarked Crown and C. C.
1893-94



TURKS ISLANDS

GOVERNMENT—British colony since 1783. AREA—165 square miles. POPULATION—6,054. CAPITAL—Grand Turk, with 1,700 inhabitants. STANDARD COIN—Same as in Great Britain.

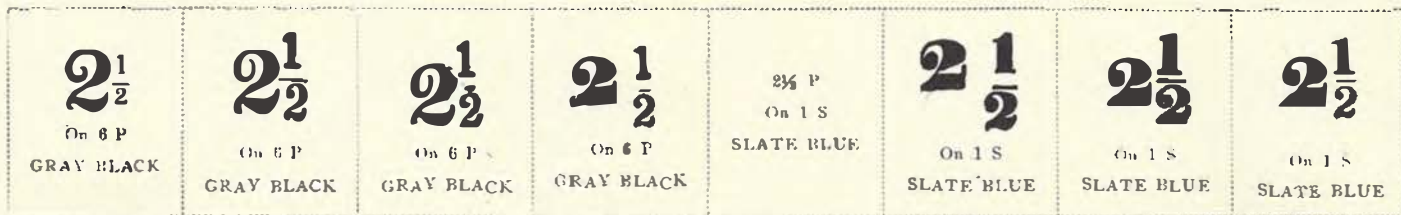
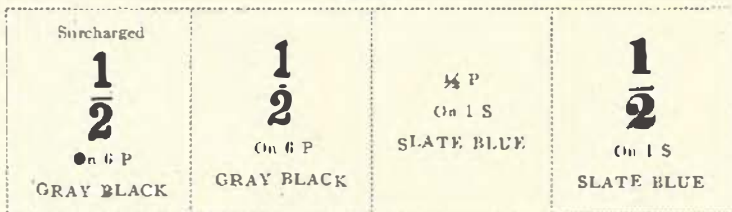
Unwatermarked
1867



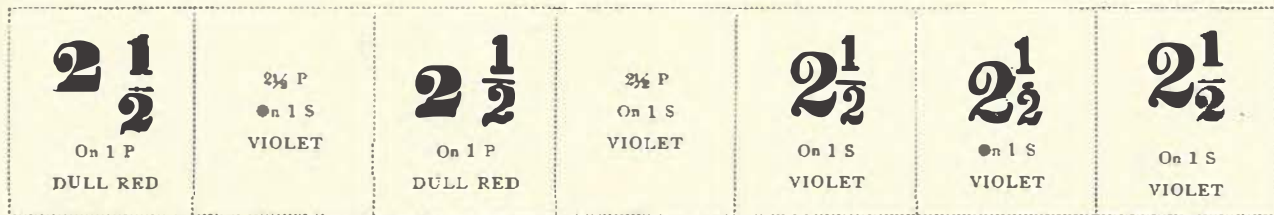
Watermarked Star
1873-79



Unwatermarked
1881

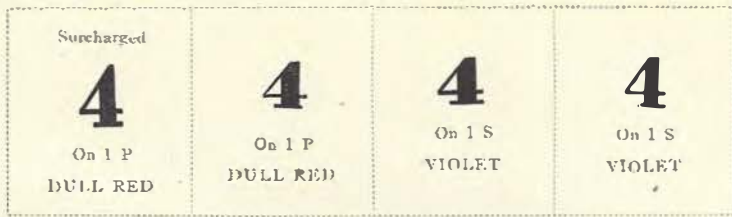


Watermarked Star
1881



TURKS ISLANDS

Watermarked Star
1881



Watermarked Crown and C. C.
1881



Watermarked Crown and C. A.

1882-84

1887-89



1889

1893



1893-95



TURKS AND CAICOS ISLANDS

Watermarked Crown and C. A.

1900



Watermarked Crown and C. C.

1900




UGANDA

GOVERNMENT—British protectorate. AREA—109,119 square miles. POPULATION—2,954,861. CAPITAL—Mengo.
STANDARD COIN—1 penny=50 cowries; 1 rupee=16 annas.

1895

Like next cut Wide Stamps	10 (C)	15 (C)	20 (C)	25 (C)	30 (C)
5 (C)	BLACK	BLACK	BLACK	BLACK	BLACK
BLACK					

40 (C)		60 (C)
BLACK		BLACK

Surcharged with New Value in Manuscript	15 (C)	15 (C)	15 (C)	15 (C)
10 (C)	On 10 (C)	On 20 (C)	On 40 (C)	On 50 (C)
On 50 (C)	BLACK	BLACK	BLACK	BLACK
BLACK				

25 (C)	50 (C)
On 40 (C)	On 60 (C)
BLACK	BLACK

Same Narrow Stamps	10 (C)	15 (C)	20 (C)	25 (C)	30 (C)
5 (C)	BLACK	BLACK	BLACK	BLACK	BLACK
BLACK					

40 (C)	50 (C)	60 (C)
BLACK	BLACK	BLACK

UGANDA

1895

Like next cut 5 (C) BLACK	10 (C) BLACK	15 (C) BLACK	U G 20 	25 (C) BLACK	30 (C) BLACK	40 (C) BLACK
---------------------------------	-----------------	-----------------	-------------------	-----------------	-----------------	-----------------

50 (C) BLACK	60 (C) BLACK
-----------------	-----------------

Same 5 (C) VIOLET	10 (C) VIOLET	15 (C) VIOLET	20 (C) VIOLET	25 (C) VIOLET	30 (C) VIOLET	40 (C) VIOLET
-------------------------	------------------	------------------	------------------	------------------	------------------	------------------

50 (C) VIOLET	100 (C) VIOLET
------------------	-------------------

1896

Like next cut 5 (C) VIOLET	10 (C) VIOLET	15 (C) VIOLET	20 (C) VIOLET	V.96.R 25 Uganda	30 (C) VIOLET	40 (C) VIOLET
----------------------------------	------------------	------------------	------------------	-----------------------------------	------------------	------------------

50 (C) VIOLET	60 (C) VIOLET	100 (C) VIOLET
------------------	------------------	-------------------

UGANDA

1896

U G A N D A POSTAGE  1 ANNA PROTECTORATE	2 A BLACK	3 A BLACK	4 A BLACK	8 A BLACK	1 R BLACK	5 R BLACK
--	--------------	--------------	--------------	--------------	--------------	--------------

Same Without "L" Thin "1" 1 A BLACK	Thick "1" 1 A BLACK	2 A BLACK	3 A BLACK	4 A BLACK
---	---------------------------	--------------	--------------	--------------

8 A BLACK	1 R BLACK	5 R BLACK
--------------	--------------	--------------

Watermarked Crown and C. A.

1898





Watermarked Crown and C. C.

1898




VICTORIA



GOVERNMENT—British colony since 1851. AREA—87,884 square miles. POPULATION—1,315,551. CAPITAL—Melbourne, with 695,640 inhabitants. STANDARD COIN—Same as in Great Britain.

1850

	1 P ROSE	Fine background and border 2 P LILAC	Same Coarse background and fine border 2 P LILAC	Coarse background and coarse border 2 P LILAC	2 P YELLOW BROWN	3 P BLUE	3 P INDIGO
--	-------------	---	--	--	------------------------	-------------	---------------

Same Rouletted 1 P VERMILION	3 P BLUE	Same Perforated 3 P BLUE
---------------------------------------	-------------	-----------------------------------

Unwatermarked

Watermarked Large Star

1852



Same Lithographed 2 P GRAY BROWN	2 P BROWN LILAC	2 P RED LILAC
---	--------------------	------------------

1854

1856





Type of 1856 Rouletted 6 P BLUE
--

1858

Unwatermarked

1854-58

		Like 6 P 2 S GREEN	Rouletted 6 P ORANGE	1 S BLUE	2 S GREEN
---	---	--------------------------	----------------------------	-------------	--------------

1857-58

1860-61

Small Serrate Perforation 6 P ORANGE	Large Serpentine Perforation 6 P ORANGE	Serrate by Serpentine Perforation 6 P ORANGE	Regular Perforation 1 S BLUE	2 S GREEN
---	--	--	---------------------------------------	--------------

VICTORIA

Wmkd. "Six Pence"
1861

Type of 1854-58
Perforated
6 P
BLACK

Wmkd. "2"
1864


Type of 1854-58
Perforated
2 S
BLUE
ON GREEN

1857-61

Watermarked Large Star

	Imperforate 4 P VERMILION		Rouletted 1 P YELLOW GREEN	4 P ROSE	Perforated 1 P YELLOW GREEN
---	---------------------------------	---	-------------------------------------	-------------	--------------------------------------

Unwatermarked

Imperforate 1 P BLUE GREEN	2 P LILAC	4 P ROSE	Rouletted 1 P GREEN		4 P ROSE
----------------------------------	--------------	-------------	---------------------------	---	-------------

Perforated 1 P GREEN	2 P LILAC		Serrate Perforation 2 P LILAC
----------------------------	--------------	---	--

Laid Paper

	Rouletted 2 P LILAC		Perforated 1 P GREEN	4 P ROSE
---	---------------------------	---	----------------------------	-------------

1860

Watermarked
Value in Words

Watermarked
"ONE PENNY"

Watermarked
"THREE PENCE"

Watermarked
"FOUR PENCE"

Watermarked
"2"

Watermarked
"6"

Perforated 1 P YELLOW GREEN	2 P LILAC	2 P GRAY LILAC	2 P GRAY LILAC	1 P YELLOW GREEN	2 P LILAC	2 P BROWN LILAC
--------------------------------------	--------------	-------------------	-------------------	------------------------	--------------	--------------------

VICTORIA

1860
Laid Paper



1860-62
Watermarked Value in Words



3 P
CLARET



6 P
ORANGE



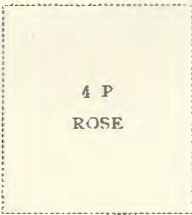
1862

1863


Watermarked "ONE PENNY" "FIVE SHILLINGS"

Watermarked Single Lined "4"


Unwatermarked




4 P
ROSE



4 P
ROSE



Imperforate
4 P
ROSE



Rouletted
4 P
ROSE



Perforated
4 P
ROSE

1861-63

Watermarked Value In Words

Watermarked Double Lined "1"

Watermarked Single Lined Figures

Unwatermarked



1 P
GREEN



1 P
GREEN



1 P
GREEN



6 P
BLACK

1864-67

Watermarked Single Lined Figures




Like 1 P
3 P
ORANGE



Watermarked Double Lined "1"

Watermarked Double Lined "2"



1 P
GREEN



6 P
BLUE




6 P
BLUE

Watermarked Single Lined "4"

Watermarked Double Lined "4"



1 P
GREEN



2 P
GRAY LILAC



6 P
BLUE



1 P
GREEN



6 P
BLUE

VICTORIA

1864-67

Watermarked Single Lined "6"

Same
1 P
GREEN



Watermarked Single Lined "8"

1 P GREEN	2 P GRAY LILAC	3 P LILAC	4 P ROSE	10 P SLATE
--------------	-------------------	--------------	-------------	---------------

1867

Watermarked "Six Pence"

1 P GREEN	6 P BLUE
--------------	-------------

1870

Watermarked "Three Pence"

6 P - BLUE

Watermarked "Four Pence"

6 P BLUE

Unwatermarked



1865-67

1 P GREEN	2 P GRAY LILAC	4 P ROSE	6 P BLUE	10 P SLATE	1 S BLUE ON BLUE
--------------	-------------------	-------------	-------------	---------------	------------------------

Watermarked V. and Crown

1867-78

			3 P RED LILAC			
---	---	---	------------------	--	---	---

		5 BLUE ON BLUE			5 S ULTRAMARINE AND ROSE
---	---	----------------------	---	--	--------------------------------

Watermarked V. and Crown

1870-73

	
--	---

Watermarked Single Lined "10"

1871-78

		Type of 1867-78 8 P BROWN ON ROSE
---	---	--

Watermarked V. and Crown

1875-76

Type of 1847-8 8 P BROWN ON ROSE	
---	---

VICTORIA

Watermarked V and Crown
1873-81



1 P
GREEN
ON GRAY
133

1 P
GREEN
ON YELLOW
134



2 P
VIOLET
ON GREENISH

2 P
VIOLET
ON BUFF



1881-83



Type of 1861-67
4 P
CARMINE
ROSE
134



1884-86



1885

Issues of 1867-83 Surcharged "Stamp Duty" in Blue 3 P ORANGE	4 P CARMINE ROSE	1 S BLUE ON BLUE
---	------------------------	------------------------

Same Black Surcharge 1 S BLUE ON BLUE	2 S BLUE ON GREEN
---	-------------------------

VICTORIA

Watermarked V and Crown

1886-87



1886-87

1889



1890-91



1892-95



1897

1899



VICTORIA

POSTAGE DUE STAMPS
Watermarked V. and Crown

1890



1891



1894



REGISTRATION STAMPS

1854



1857



TOO LATE STAMP

1855




VICTORIA

POSTAL-FISCAL STAMPS
Watermarked V and Crown

1884-96



3 S
VIOLET
ON BLUE




5 S
CARMINE
ROSE



10 S
GRAY GREEN



15 S
PALE BROWN



VIRGIN ISLANDS



GOVERNMENT—British colony since 1666. ISLANDS—Tortola, Virgin Gorda, Anegada and Jost-Van-Dykes. AREA—53 square miles.
 POPULATION—5,562. CAPITAL—Kingston, in Tortola. Stamps of the Leeward Islands in use from 1890 to 1899.
 STANDARD COIN—Same as in Great Britain.

Unwatermarked
1866-68



Colored Margins
1 S
ROSE
AND BLACK

Watermarked Crown and C. C.

1879

1880

Type of 1866-68
1 P
GREEN

Like cut
1 P
GREEN



Watermarked Crown and C. A.

1883-84

Same
1/2 P
YELLOW



1887

1888

1889



Type of 1866-68
1 S
BROWN

1899



WESTERN AUSTRALIA



GOVERNMENT—British colony since 1829. AREA—975,920 square miles. POPULATION—308,530. CAPITAL—Perth, with 108,702 inhabitants. STANDARD COIN—Same as in Great Britain.

Watermarked Swan

1854-57

			Like 2 P 6 P BRONZE	
---	---	---	---------------------------	---


1854-57

Same Rouletted 1 P BLACK	2 P BROWN ON RED	4 P BLUE	6 P BRONZE	1 S BROWN
-----------------------------------	------------------------	-------------	---------------	--------------

1860

Type of 1 P 1854-57 Imperforate 2 P VERMILION	4 P BLUE	6 P DULL GREEN	Same Rouletted 2 P VERMILION	4 P BLUE	6 P DULL GREEN
--	-------------	-------------------	---------------------------------------	-------------	-------------------

1861

Same Perforated 1 P ROSE		4 P VERMILION	6 P PURPLE BROWN	1 S GREEN	Bluish Paper 6 P PURPLE BROWN
-----------------------------------	---	------------------	---------------------	--------------	-------------------------------------

Unwatermarked

1864

	6 P VIOLET
---	---------------


WESTERN AUSTRALIA

Watermarked Crown and C. C.

1865-69



Error
2 P
LILAC



1871



1875



1885



Watermarked Crown and C. A.

1882-85



4 P
CARMINE

1884



1889



4 P
RED BROWN

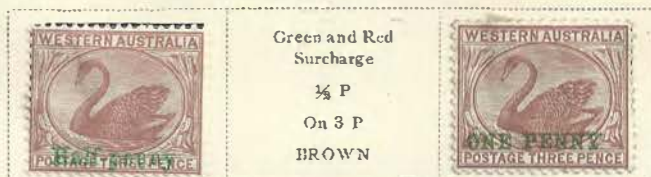
WESTERN AUSTRALIA

1890-93



Watermarked Crown and C. C.

1893-95



Green and Red
Surcharge


$\frac{1}{2}$ P

On 3 P

BROWN

Watermarked Crown and C. A.

1893



Same

1 P

On 3 P

BROWN

Watermarked Crown and W. A.

1899



ZANZIBAR

GOVERNMENT—British protectorate. AREA—1,020 square miles. POPULATION—197,199. CAPITAL—Zanzibar, with 35,000 inhabitants.
STANDARD COIN—Same as in India.

Watermarked Star 1895

Stamps of India Surcharged in Blue Like cut $\frac{1}{2}$ A GREEN	Zanzibar 1 A VIOLET BROWN
--	---


Watermarked Star and Elephant's Head 1895-96



2 A
GREEN
AND BROWN

5 R
VIOLET
AND BLUE

1896

Black Surcharge 2½ On 1 A VIOLET BROWN	Red Surcharge $\frac{2}{4}$ A On 1 A VIOLET BROWN	$\frac{2}{4}$ A On 1 A 6 P BISTRE BROWN	$\frac{2}{4}$ A On 2 A ULTRAMARINE	Black Surcharge 2½ On 1 A VIOLET BROWN	Red Surcharge $\frac{2}{4}$ A On 1 A VIOLET BROWN		$\frac{2}{4}$ A On 2 A ULTRAMARINE
---	---	--	--	---	---	---	--


Black Surcharge 2½ On 1 A VIOLET BROWN	Red Surcharge $\frac{2}{4}$ A On 1 A VIOLET BROWN	$\frac{2}{4}$ A On 1 A 6 P BISTRE BROWN	$\frac{2}{4}$ A On 2 A ULTRAMARINE
---	---	--	--

ZANZIBAR

Water marked Star
1896

<p>Surcharged</p> <p>2½</p> <p>On 1 A 6 P</p> <p>BISTRE BROWN</p>	<p>2¼ A</p> <p>On 2 A</p> <p>ULTRAMARINE</p>	<p>2½</p> <p>On 1 A 6 P</p> <p>BISTRE BROWN</p>	<p>2¼ A</p> <p>On 2 A</p> <p>ULTRAMARINE</p>	<p>2½</p> <p>On 1 A 6 P</p> <p>BISTRE BROWN</p>	<p>2¼ A</p> <p>On 2 A</p> <p>ULTRAMARINE</p>
--	--	--	--	--	--

Watermarked Crown and C. A.
1896

	<p>1 A</p> <p>CARMINE</p>	<p>2¼ A</p> <p>DARK BLUE</p>	<p>4¼ A</p> <p>ORANGE</p>	<p>6 A</p> <p>DARK OCHRE</p>	<p>7½ A</p> <p>LILAC</p>
---	---------------------------	------------------------------	---------------------------	------------------------------	--------------------------

Watermarked a Flower
1896



1897

<p>Surcharged</p> <p>2½</p> <p>On 4 A</p> <p>DARK GREEN AND RED</p>	<p>2½</p> <p>On 4 A</p> <p>DARK GREEN AND RED</p>	<p>2½</p> <p>On 4 A</p> <p>DARK GREEN AND RED</p>
--	--	--

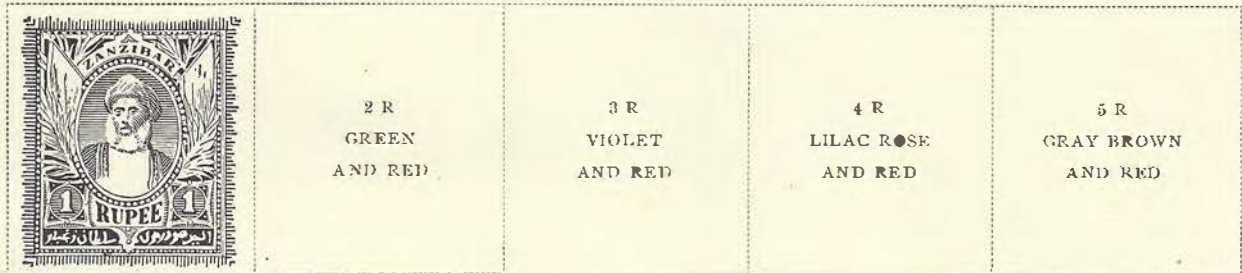
ZANZIBAR

Watermarked Multiple Flowers

1898



1899



ZULULAND

GOVERNMENT—British protectorate, annexed to Natal in 1897. AREA—10,424 square miles. POPULATION—180,000.
STANDARD COIN—Same as in Great Britain.

Watermarked Large Crown 1888-93



Watermarked Anchor 1892

Wmkd.
Crown and C. A.
1888



Wmkd.
Crown and C. A.
1894



Watermarked Crown and C. A. 1894-96



£1
VIOLET
ON RED

£5
VIOLET
AND BLACK
ON RED



ABYSSINIA

GOVERNMENT—Kingdom. AREA—432,432 square miles. POPULATION—Estimated 8,000,000. EMPRESS—Waizera Zauditu, born 1876, succeeded February 11th, 1917.

STANDARD COIN—1 taler=16 guerche.

1894



POSTAGE DUE STAMPS

1896



AFGHANISTAN

GOVERNMENT—Monarchy. AREA—250,000 square miles. POPULATION—Estimated 6,000,000 CAPITAL—Kabul, with 60,000 inhabitants.

AMIR—Habibullah Khan, born July 3rd 1872; succeeded October 3rd, 1901.

STANDARD COIN—1 rupee=3 abassi=6 sanar=12 sbahi.

ANGOLA

GOVERNMENT—Portuguese Colony since 1488. AREA—484,800 square miles. POPULATION—1,119,000. CAPITAL—St. Paul de Loanda, with 20,000 inhabitants.

STANDARD COIN—1 milreis = 1,000 reis.

1870-76

	10 YELLOW 2	20 R BISTRE 3		40 R BLUE 5	50 R GREEN 6
---	-------------------	---------------------	---	-------------------	--------------------

1870-76

1881-85

		300 R CHOCOLATE 7
---	---	-------------------------

		
--	---	---

1881-85

1886

Same 40 R BUFF 13	Error 40 R CARMINE 13A	
----------------------------	---------------------------------	--


		
---	--	--

1886

			100 R YELLOW BROWN 22	200 R GRAY VIOLET 23	300 R ORANGE 24
---	---	---	-----------------------------	----------------------------	-----------------------

1894

		15 R CHOCOLATE 27			
---	---	-------------------------	---	---	---

75 R CARMINE 31	80 R LIGHT GREEN 32		150 R CARMINE ON ROSE 34	200 R DARK BLUE ON BLUE 35	300 R DARK BLUE ON SALMON 36
-----------------------	---------------------------	---	-----------------------------------	-------------------------------------	---------------------------------------

ANGOLA

1894



1898



NEWSPAPER STAMP

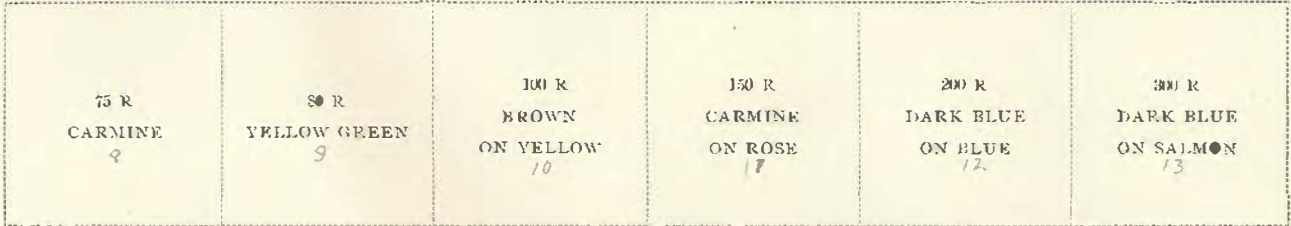

1893



ANGRA

One of the Azores Islands

1892-93



1896



1898-99



ANJOUAN

GOVERNMENT—French protectorate over the Sultanate of Anjouan, one of the Comoro Islands in the Mozambique Channel. AREA—about 400 square miles. POPULATION—12,000.
STANDARD COIN—Same as in France.

1892



1900



ANNAM AND TONKIN


GOVERNMENT—French possessions in the Malay Peninsula. AREA—141,300 square miles. POPULATION—15,000,000.
STANDARD COIN—Same as in France.

1888

Like cut A and T without Bars at Bottom 1 C On 2 C BROWN ON BUFF	1 C On 4 C CLARET ON LAVENDER		Same A and T with Bars at Bottom 1 C On 2 C BROWN ON BUFF	1 C On 4 C CLARET ON LAVENDER	5 C On 10 C BLACK ON LAVENDER
--	--	--	---	--	--

Same Hyphen Between A and T 1 C On 2 C BROWN ON BUFF	1 C On 4 C CLARET ON LAVENDER	5 C On 10 C BLACK ON LAVENDER
--	--	--

ARGENTINE REPUBLIC



GOVERNMENT—Republic. DIVISIONS—14 Provinces and 10 Territories. AREA—1,153,119 square miles. POPULATION—7,467,878. CAPITAL—Buenos Ayres, with 1,360,406 inhabitants. PRESIDENT—Hipolito Frigoyen, elected June 12th, 1916. STANDARD COIN—1 peso fuerte=8 reales=100 centavos.

1858



1861



1862



1864



Watermarked R. A. in Italics

1864



1864-67



Unwatermarked

1867-72



1867-73



ARGENTINE REPUBLIC

1873



Type of 1867-73
Laid Paper
10 C
GREEN
27



Black Surcharge
2 C
On 5 C
VERMILION



1876-78

1877-78

Type of 1867-73
Rouletted
5 C
VERMILION
37



1880

1882



Engraved
12 C
GREENISH
BLUE
46

1884



Black Surcharge
1/2 C
On 15 C
BLUE
50



1884

1887



1888



ARGENTINE REPUBLIC

1888-90



1888-91



1891

1890



1892



Watermarked Small Sun

1892



1892-96



1892-96



ARGENTINE REPUBLIC

Watermarked Large Sun
1896-98



1899



16 C
ORANGE
132



ARGENTINE REPUBLIC

●FFICIAL STAMPS

Regular Issues of 1873-87 Surcharged

1884-87

	Perforated 1882 1 C RED 02					10 C GREEN 07
---	--	---	---	--	---	---------------------

	1884 12 C GREENISH BLUE 09	21 C BLUE 010	25 C LAKE 011	30 C ORANGE 012	60 C BLACK 013	90 C BLUE 014
---	--	---------------------	---------------------	-----------------------	----------------------	---------------------

	20 C BLUE 016	
--	---------------------	---

1885

Same Red Surcharge Perforated 2 C GREEN 018	4 C BROWN 019			Same Rouletted 24 C BLUE 022
--	---------------------	---	--	--



1884

Surcharged in Black OFICIAL 1882 1 C RED 023	Perforated 2 C GREEN 024	4 C BROWN 025		12 C BLUE 027	60 C BLACK 029
---	-----------------------------------	---------------------	---	---------------------	----------------------

Same Rouletted 24 C BLUE 030
--


ARGENTINE REPUBLIC

Buenos Ayres



GOVERNMENT—Republic. AREA—63,000 square miles. POPULATION—921,168. CAPITAL—Buenos Ayres, with 753,000 inhabitants.
 Stamps superseded in 1862 by those of the Argentine Republic, of which it is now a province.
 STANDARD COIN—1 peso=8 reales.

1858

Like cut 1 (in) P LIGHT BROWN 1		3 P GREEN 3	4 P VERMILION 4	5 P ORANGE 5	4 R BROWN 6

1859

Same 1 (in) P BLUE 7	(1 so P) BLUE 8
-------------------------------	-----------------------

1860

	1 P BLUE 9	2 P VERMILION 11

1862

Same 1 P ROSE 12	2 P BLUE 13
---------------------------	-------------------

Cordova

A province of the Argentine Republic. AREA—54,000 square miles. POPULATION—351,223. CAPITAL—Cordova, with 28,523 inhabitants.

1859

	10 C BLACK 2
---	--------------------

Corrientes


A province of the Argentine Republic. AREA—54,000 square miles. POPULATION—239,618. CAPITAL—Corrientes, with 11,218 inhabitants.

1856-80

	Value Barred (3 C) BLUE 3			(2 C) GREEN 4	(2 C) YELLOW 5		(3 C) RED VIOLET 8
--	------------------------------------	---	---	---------------------	----------------------	---	--------------------------

AUSTRIA

Austro-Hungarian Monarchy



Francis Joseph I.



GOVERNMENT—EMPIRE. DIVISIONS—Austria and Hungary. (For statistics of the Hungarian division see that country). AREA—115,903 square miles. POPULATION—28,005,844. CAPITAL—Vienna, with 2,031,498 inhabitants. EMPEROR—Charles I.; born August 17th, 1857; succeeded November 21st, 1916.

STANDARD COIN—1 gulden (florin)=100 kreuzers. 1 krone=100 heller.

1850



1858-59



1861



1863



1867-77



AUSTRIA

1883



1890



1891



1900



AUSTRIA

NEWSPAPER STAMPS

1851-56



1858-60



1861



1863



1867



1880



1900



NEWSPAPER TAX STAMPS

1850-58



1878



1890



AUSTRIA

POSTAGE DUE STAMPS

1893-95



1900



AUSTRIA

Offices in the Turkish Empire

STANDARD COIN—1 florin=100 soldi. 1 piastre=40 paras.

1867



1883



1886



1888



1890-92



1892



1896



1900



AUSTRIA

Lombardy-Venice



STANDARD COIN—1 lire=100 centesimi. Florin=100 soldi.

1850



1858-59



1861



NEWSPAPER TAX STAMPS

1858



4 K
RED


V R 3

AZORES

GOVERNMENT—Portuguese colony since 1845. DIVISIONS—Nine islands. AREA—922 square miles. POPULATION—242,613. CAPITAL—Angra, with 10,788 inhabitants.

STANDARD COIN—1 milreis=1000 reis.

1868

	10 R YELLOW 2	20 R BISTRE 3	50 R GREEN 4	80 R ORANGE 5	100 R LILAC 6
---	---------------------	---------------------	--------------------	---------------------	---------------------

1868-70

Same Perforated 5 R BLACK 7	10 R YELLOW 8	20 R BISTRE 9	25 R ROSE 10	50 R GREEN 11	80 R ORANGE 12	100 R LILAC 13
---	---------------------	---------------------	--------------------	---------------------	----------------------	----------------------

1868-70

1869

120 R BLUE 14	240 R VIOLET 15	Like next cut 5 R BLACK 20		25 R ROSE 16	80 R ORANGE 19	240 R VIOLET 19a
---------------------	-----------------------	-------------------------------------	--	--------------------	----------------------	------------------------

1869

1871-75

		Black Surcharge 5 R BLACK 21	10 R YELLOW 23	20 R BISTRE 24
---	---	---------------------------------------	----------------------	----------------------

		80 R ORANGE 27	100 R LILAC 28	120 R BLUE 29	240 R VIOLET 30
---	---	----------------------	----------------------	---------------------	-----------------------

1875-76

1879-80

Same 15 R LILAC BROWN 33	150 R BLUE 35	300 R VIOLET 37		10 R YELLOW GREEN 32	50 R BLUE 34	150 R YELLOW 36
-----------------------------------	---------------------	-----------------------	---	----------------------------	--------------------	-----------------------

AZORES

1880-83



1882-85




1882-85



1885-87







1894




AZORES

1895

		Same Types as Portugal of same date Surcharged "AÇORES" 10 R ⁸⁰ RED LILAC	15 R RED BROWN ⁸¹	20 R GRAY LILAC ⁸²
---	---	--	------------------------------------	-------------------------------------

		75 R ROSE AND BROWN ⁸⁵	80 R LIGHT GREEN AND BROWN ⁸⁶	100 R CHOCOLATE AND BLACK ⁸⁷
---	---	--	---	--

	200 R BLUE AND BISTRE ⁸⁸	300 R SLATE AND BISTRE ⁸⁹	500 R VIOLET BROWN AND GREEN ⁹¹	1000 R VIOLET AND GREEN ⁹²
--	--	---	---	--

1898



				
---	---	---	--	---

		
---	---	--

NEWSPAPER STAMPS

1876 	1882 	1885-88 	1887 Type of 1882 2 1/2 R BISTRE ⁹⁴
---	---	--	--

BELGIUM



Leopold I.



Leopold II.



GOVERNMENT—Kingdom. AREA—11,373 square miles. POPULATION—7,571,387. CAPITAL—Brussels, with 663,647 inhabitants. KING—Albert; born April 8th, 1875; succeeded December 17th, 1909.

STANDARD COIN—1 franc=100 centimes.

Watermarked L. L. in Frame

1849



1850



Watermarked L. L.

1851



Unwatermarked

1861



Unwatermarked

1863



1865



1866



1866-67



1866-67



1869-78



BELGIUM

1869-78



1883



1884-91



1893



BELGIUM

1894



1896-97



1898-1900



POSTAGE DUE STAMPS

1870



1895



1900



BELGIUM

PARCEL POST STAMPS

1879-82



1879-82

1882-94



1882-94



1882-94

1895-98



1895-98



BENIN

GOVERNMENT—French possession in the Gulf of Guinea.
STANDARD COIN—Same as in France.

1892

Like next cut Black Surcharge 1 C BLACK ON BLUISH	2 C BROWN ON BUFF	4 C CLARET ON LAVENDER		10 C BLACK ON LAVENDER	15 C BLUE	20 C RED ON GREEN
---	-------------------------	------------------------------	---	------------------------------	--------------	-------------------------

25 C BLACK ON ROSE	30 C BROWN ON YELLOWISH	35 C BLACK ON ORANGE	40 C RED ON STRAW	75 C CARMINE ON ROSE	1 F BRONZE GREEN ON STRAW	Red Surcharge 15 C BLUE
--------------------------	-------------------------------	----------------------------	-------------------------	----------------------------	---------------------------------	-------------------------------

Blue Surcharge 5 C GREEN ON GREENISH	15 C BLUE	25 C BLACK ON ROSE	Like cut Black and Red Surcharge 1 C ON 5 C GREEN ON GREENISH		75 C ON 15 C 18 BLUE	Black Surcharge 75 C ON 15 C BLUE
---	--------------	--------------------------	---	---	----------------------------	--


1893

				10 C BLACK ON LAVENDER	15 C BLUE	20 C RED ON GREEN
---	---	---	---	------------------------------	--------------	-------------------------

25 C BLACK ON ROSE	30 C BROWN ON BISTRE	40 C RED ON STRAW			1 F BRONZE GREEN ON STRAW
--------------------------	----------------------------	-------------------------	---	--	---------------------------------

1894


					15 C BLUE	20 C RED ON GREEN
---	---	---	---	--	--------------	-------------------------

	30 C BROWN ON BISTRE	40 C RED ON STRAW	50 C CARMINE ON ROSE	5 C VIOLET ON ORANGE	1 F BRONZE GREEN ON STRAW
---	----------------------------	-------------------------	----------------------------	----------------------------	---------------------------------

BENIN

POSTAGE DUE STAMPS

1894

 <p>CHIFFRE 5 BENIN CENTIMES PERCEVOIR TAXE</p>	10 C BLACK 82	20 C BLACK 83	30 C BLACK 84
--	---------------------	---------------------	---------------------

BERGEDORF





GOVERNMENT—City and district under the protection of the free cities of Hamburg and Lubeck. AREA—40 square miles. POPULATION—11,000.
 Stamps superseded in 1868 by those of Germany.
 STANDARD COIN—1 mark courtuit=12 groschen=16 schillings.

1861

Like next 1/2 S 1/2 S BLACK ON VIOLET	Like next 3 S 3 S BLACK ON ROSE					
--	--	---	---	---	---	---

BREMEN



GOVERNMENT—Free city. AREA—99 square miles. POPULATION—200,526. Stamps superseded in 1868 by those of Germany.
 STANDARD COIN—1 thaler gold=72 grote.

1855-61

		7 G BLACK ON YELLOW	
---	---	---------------------------	--


1861-63

	Perce en scie 3 G BLACK ON BLUE	5 G BLACK ON ROSE		5 Sgr GREEN
---	--	-------------------------	--	----------------

1866

Same Perforated 2 G YELLOW	3 G BLACK ON BLUE	5 G BLACK ON ROSE	7 G BLACK ON YELLOW	10 G BLACK	5 Sgr GREEN
-------------------------------------	-------------------------	-------------------------	---------------------------	---------------	----------------

BOLIVIA



GOVERNMENT—Republic. AREA—514,155 square miles. POPULATION—2,520,540. CAPITAL—Sucre, with 23,416 inhabitants. PRESIDENT—Ismael Montes, installed Aug. 15th, 1913.
STANDARD COIN—1 peso=100 centavos.

1866-67



1869



1871



1878



1887



BOLIVIA

1890



1893



1894



1897



1899

Issue of 1894 Surcharged E.F. 1899 1 C 55 YELLOW BISTRE	2 C RED ORANGE 56	5 C GREEN 57	10 C YELLOW BROWN 58	20 C DARK BLUE 59	61

BOLIVIA

1899



BOSNIA AND HERZEGOVINA

GOVERNMENT—Turkish provinces, occupied by an Austrian army since the Treaty of Berlin, 1878, and annexed to Austria October 5th, 1908.
 AREA—19,768 square miles. POPULATION—1,962,411. CAPITAL—Sarajevo, with 51,919 inhabitants.
 STANDARD COIN—1 florin=100 novcica. 1 kroune=100 heller.

1879-94



1900



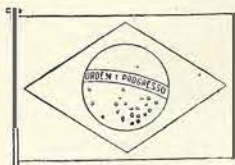
Type III



Type II



BRAZIL



Dom Pedro II.



GOVERNMENT—Republic since November 15th, 1889. Last Emperor Dom Pedro II. d'Alcantara. AREA—3,290,564 square miles. POPULATION—Estimated 24,305,219. CAPITAL—Rio de Janeiro, with 1,000,000 inhabitants. PRESIDENT—Wenceslao Braz, elected March 1st, 1914. STANDARD COIN—1 milreis=1000 reis.

1843



1844-46



1850




1854-61



1866



1866



1866



BRAZIL

1876



1878-79



1881

1882-84



1884-85



1887-88



BRAZIL

1890



1890

1891



1891

1893



1894-97



1898

Newspaper Stamps of 1898
Surcharged in Violet

100

1898

100

On 50 R 130

BROWN YELLOW



BRAZIL

1898



Green Surcharge

700 R
On 500 R
YELLOW
125

700 R
On 700 R
YELLOW
126a



2000 R
On 1000 R
YELLOW
127



Red Surcharge
1000 R
On 700 R
ULTRAMARINE
135

Newspaper Stamp
of 1890-91
Surcharged
200
1898
On 100 R
RED LILAC
137



1899

Issue of 1890-93
Surcharged
1899
50 RÉIS
On 20 R
GRAY GREEN
151



200 R
On 200 R
PURPLE
153



700 R
On 500 R
OLIVE BISTRE
155



1900

1000 R
On 700 R
FAWN
157



BRAZIL

NEWSPAPER STAMPS

1889



1890-91



1891-94



BRAZIL

POSTAGE DUE STAMPS

1889



1889



1890



1890




1895-1900



BRUNSWICK



Duke William



GOVERNMENT—Duchy. AREA—1,424 square miles. POPULATION—404,930. CAPITAL—Brunswick, with 143,552 inhabitants. REIGNING DUKE—Ernest Augustus, born November 17th, 1837. Stamps superseded in 1868 by those of Germany.
STANDARD COIN—1 thaler=30 silber groschen; 1 silber groschen=10 pfennige.

Unwatermarked

1852



2 S G
BLUE
2

3 S G
VERMILION
3

Watermarked Posthorn

1853-61

Same
1 S G
7
BLACK
ON ORANGE

1 S G
2
BLACK
ON YELLOW



3 S G
10
BLACK
ON ROSE

Watermarked Posthorn

1856

Same
¼ S G
BLACK
ON BROWN



1857



1866

Same
44 G G
BISTRE
123

1863



3 S G
ROSE
11

1863

Same
Perce en Arc
¼ S G
BLACK

½ G
14
BLACK
ON GREEN

1 S G
15
BLACK
ON YELLOW

2 S G
16
BLACK
ON BLUE

1 S G
17
YELLOW



Sainte
Roulette
½ G
19
BLACK
ON GREEN

1 S G
BLACK
ON YELLOW

1 S G
21
YELLOW

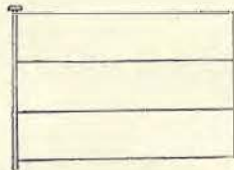
3 S G
ROSE

Unwatermarked

1865



BULGARIA



Ferdinand I.



GOVERNMENT—Principality since 1878. In 1886 Eastern Roumelia was incorporated with Bulgaria under the name of South Bulgaria. AREA—43,305 square miles. POPULATION—Estimated 4,752,007. CAPITAL—Sofia, with 102,812 inhabitants. PRINCE—Ferdinand of Saxe-Coburg, born February 26th, 1861, elected July 7th, 1887.

STANDARD COIN—1 franc=1 lev=100 centimes=100 stotinki.

Watermarked Wavy Lines

1879



1881



1882



1884-85

	Typographed Surcharge Carmine Surcharge 5 S 70 On 80 S BLUE AND FAWN	Black Surcharge 5 S On 30 S BLUE AND FAWN		Lithographed Surcharge Black Surcharge 3 S On 10 S ROSE	Vermilion Surcharge 5 S On 30 S BLUE AND FAWN	15 S On 25 S BLUE	Black Surcharge 50 S On 1 Fr BLACK AND RED
--	--	---	--	--	--	-------------------------	--

1885-88



BULGARIA

Unwatermarked

1889



1889

1892

1895

1896



Type of 1889 2 L ROSE AND PALE ROSE	3 L BLACK AND RUFF
--	--------------------------

1896



POSTAGE DUE STAMPS

1884

1886



1887

1894



1895

1896

Wmkl. Coat of Arms

1896



Same 5 S ORANGE

CAPE VERDE

GOVERNMENT—Portuguese colony since 1450. DIVISIONS—Fourteen islands, viz.: Sal, Boavista, Mayo, Santiago, Fogo, Brava, Grande, Rombo, Sao Nicolao, Santa Luzia, Branco, Razo, Sao Vicente, and Santo Antonio. AREA—1,480 square miles. POPULATION—147,424. CAPITAL—Praia, with 2,000 inhabitants.

STANDARD COIN—1 milreis=1000 reis.

1877



1877



1881-85



1881-85




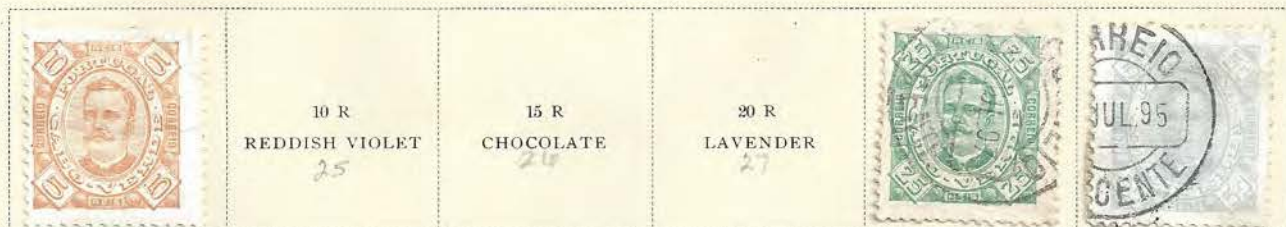
1886



1886



1894



CAPE VERDE

1898



NEWSPAPER STAMP

1893





CAYMAN ISLANDS

GOVERNMENT—British colony attached to Jamaica. DIVISIONS—Grand Cayman, Little Cayman and Cayman Brae. POPULATION—5,564.
STANDARD COIN—Same as in Great Britain.

1900



CHILE



GOVERNMENT—Republic. AREA—292,530 square miles. POPULATION—3,551,703. CAPITAL—Santiago, with 378,103 inhabitants. PRESIDENT—Dr. Juan Luis Sanfuentes, assumed office December 23rd, 1915.
STANDARD COIN—1 peso=100 centavos.

Watermarked Numerals



Watermarked Larger Numerals



Unwatermarked

1867



1877

1878



1878

1886





12



12 a



CHILE

1892



1892



1894



1899



1900



CHILE

POSTAGE DUE STAMPS
1895

	4 C <i>J3</i> BLACK ON YELLOW	6 C <i>J3</i> BLACK ON YELLOW	8 C <i>J4</i> BLACK ON YELLOW	
--	-------------------------------------	-------------------------------------	-------------------------------------	--

Like 3 C 16 C <i>J6</i> BLACK ON YELLOW	20 C <i>J7</i> BLACK ON YELLOW	30 C <i>J8</i> BLACK ON YELLOW	40 C <i>J9</i> BLACK ON YELLOW
--	--------------------------------------	--------------------------------------	--------------------------------------

1895

	3 C RED ON YELLOW <i>J20</i>		6 C RED ON YELLOW <i>J22</i>	8 C RED ON YELLOW <i>J23</i>	10 C RED ON YELLOW <i>J24</i>	
--	---------------------------------------	--	---------------------------------------	---------------------------------------	--	--

1895

40 C RED ON YELLOW <i>J26</i>	50 C RED ON YELLOW <i>J27</i>	60 C RED ON YELLOW <i>J28</i>	80 C RED ON YELLOW <i>J29</i>	1 P RED ON YELLOW <i>J30</i>
--	--	--	--	---------------------------------------

1896

Same 100 C RED ON STRAW <i>J31</i>
--

1898



ACKNOWLEDGMENT OF RECEIPT STAMPS

1894



1898


Same 5 C BLACK <i>J32</i> <i>189800</i>

CHINA



71

Kuang-Su



GOVERNMENT—Republic, declared February 12th, 1912. AREA—3,913,560 square miles. POPULATION—320,650,000. CAPITAL—Pekin, with 692,500 inhabitants. LAST EMPEROR—P'u Yi, born February 11th, 1906, succeeded November 14th, 1908, abdicated, February 12th, 1912. PRESIDENT—Li Yuan-hung, assumed office, June 6th, 1916. STANDARD COIN—1000 cash=100 candarins=10 mace=1 tael.

Unwatermarked

1878



Watermarked Yin-Yang

1885



Watermarked Yin-Yang

1894



1897





3376

CHINA

Watermarked Yin-Yang
1897

Issue of 1885 Surcharged Like next cut 1 C On 1 C GREEN	2 C On 3 C RED LILAC	5 C On 5 C GREENISH YELLOW	 半洋暫 分銀作 1/2 cent.	 壹洋暫 分銀作 1 cent.	 貳洋暫 分銀作 2 cents.
--	----------------------------	-------------------------------------	--	--	---

 肆洋暫 分銀作 4 cents	5 C On 5 C YELLOW	8 C On 6 C BROWN
--	-------------------------	------------------------

10 C On 9 C GREEN	 壹洋暫 角銀作 10 cents.	30 C On 24 C CARMINE	 貳洋暫 分銀作 2 cents.
-------------------------	---	----------------------------	--

Unwatermarked

 政郵大清 壹分 one cent.	 政郵大清 三分 3 cents.	 政郵大清 四分 4 cents.	政郵大清 肆洋暫 分銀作 4 cents. On 3 C RED	 CHINA 壹元 1 dollar.	\$5 On 3 C RED
---	--	--	---	--	----------------------

Watermarked Yin-Yang
1897

 分四半 IMPERIAL CHINESE POST 2 HALF-CENT 2	 壹分 CHINA 1 CENT	 貳分 IMPERIAL CHINESE POST 2 CENTS	 肆分 CHINA 4 FOUR CENTS 4	 五分 CHINA 5 FIVE CENTS 5	 壹角 IMPERIAL CHINESE POST 10 TEN CENTS 10
---	---	--	---	--	--

 角貳 IMPERIAL CHINESE POST TWENTY CENTS	 角參 IMPERIAL CHINESE POST THIRTY CENTS	 角伍 IMPERIAL CHINESE POST FIFTY CENTS	 政郵大清 壹元 IMPERIAL CHINESE POST ONE DOLLAR	\$2 ORANGE AND YELLOW	\$5 YELLOW GREEN AND PINK	Error 50 C DARK GREEN
--	---	--	---	-----------------------------	---------------------------------	-----------------------------

CHINA

1898



COCHIN CHINA

GOVERNMENT—French possession since 1861. AREA—20,000 square miles. POPULATION—3,050,785.
STANDARD COIN—Same as in France.

1886-87



1888



CHINA

Issues of the Treaty Ports

Amoy



Chefoo
Foochow



Chinkiang
Hankow



Chungking

CHINA

Issues of Treaty Ports

Ichang

Kewkiang


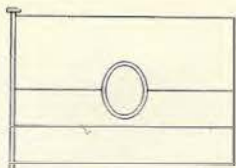
Nanking

Wei-Hai-Wei

Wuhu



COLOMBIAN REPUBLIC



Formerly known as Granada Confederation, United States of New Granada and United States of Colombia.

GOVERNMENT—Republic. DIVISIONS—9 States. AREA—140,846 square miles. POPULATION—3,071,101. CAPITAL—Bogota, with 121,257 inhabitants

PRESIDENT—Jose Vincente Concha, inaugurated August 7th, 1914.

STANDARD COIN—1 peso=100 centavos.

1869

Like cut Laid Paper 5 C LILAC	Wove Paper 5 C LILAC		20 C BLUE
--	----------------------------	--	--------------

1860

	5 C BLUE	5 C VIOLET	10 C RED BROWN	10 C BUFF		1 P CARMINE	1 P ROSE ON BLUISH
--	-------------	---------------	-------------------	--------------	--	----------------	--------------------------

1861

	5 C YELLOW	5 C BUFF	10 C BLUE	20 C RED	1 P PINK
--	---------------	-------------	--------------	-------------	-------------

1862

	20 C RED	50 C GREEN	1 P RED LILAC	1 P RED LILAC ON BLUISH
--	-------------	---------------	------------------	-------------------------------

1863

		20 C RED	Error 50 C RED	Same Bluish Paper 10 C BLUE	50 C GREEN
--	--	-------------	----------------------	--------------------------------------	---------------

1864

	10 C BLUE	20 C SCARLET	50 C GREEN	1 P RED VIOLET
--	--------------	-----------------	---------------	-------------------

COLOMBIAN REPUBLIC

1865



Bluish
Pelure Paper
1 C
ROSE



10 C
VIOLET

20 C
BLUE



Small
Figures of Value
50 C
GREEN

1 P
VERMILION

1 P
ROSE RED

1866



1 P
VERMILION



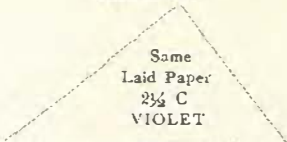
1868



1870



1869-70



Same
Laid Paper
2 1/2 C
VIOLET



1870



1870



1876



1876



10 P
BLACK
ON ROSE

1871-74



1872

Same
Laid Paper
10 C
RED PURPLE

COLOMBIAN REPUBLIC

1876



1876-79

Types of 1876 Laid Paper 5 C LILAC	10 C BROWN	20 C BLUE	Types of 1878 50 C GREEN	1 P PALE RED
---	---------------	--------------	--------------------------------	-----------------

1879

Type of 1870 Wove Paper 25 C GREEN

1881

Types of 1878-79 Blue Paper 5 C VIOLET			50 C YELLOW GREEN	1 P VERMILION
---	--	--	-------------------------	------------------

1881

			Like 1 C 5 C BLUE		
--	--	--	-------------------------	--	--

1881



1883

			10 C VIOLET
--	--	--	----------------

1883

					20 C CLARET ON BLUISH
--	--	--	--	--	-----------------------------

1886

	10 P BLACK ON LILAC ROSE
--	--------------------------------

1883

Same Like 1 C 50 C BROWN	1 P CLARET ON BLUISH
-----------------------------------	----------------------------

1886

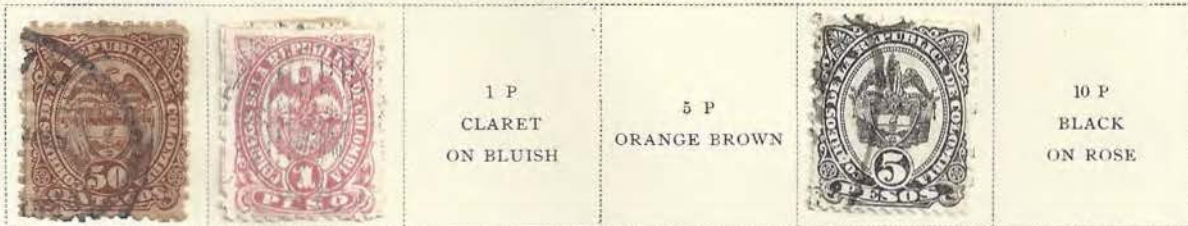
Type of 1883 5 P BROWN ON STRAW	10 P BLACK ON ROSE
--	--------------------------

COLOMBIAN REPUBLIC

1886-87



1888



1889



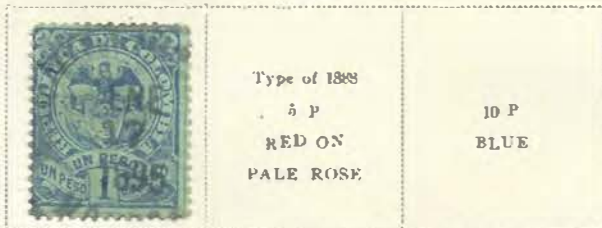
1890-91



1892



1892



1895-97




1899



COLOMBIAN REPUBLIC

1900

	Imperforate	Same	10 C ULTRAMARINE ON BUFF
	10 C ULTRAMARINE ON BUFF	Perforated	



POSTAGE DUE STAMPS
1866

TOO LATE STAMPS
1886-92



FOR BOGOTA
1889-96

REGISTRATION STAMPS
1865

ACKNOWLEDGMENT
OF RECEIPT STAMPS
1893-94



White Paper
5 C
VERMILION

REGISTRATION STAMPS

1881

1870


		Same	"R" 5 C BLACK
		Horizontal Lines in Background	



1883



1889-95

	10 C RED ON YELLOWISH		10 C DEEP BROWN ON ROSY BUFF
---	-----------------------------	---	------------------------------------

COLOMBIAN REPUBLIC

Antioquia

AREA—22,752 square miles. POPULATION—739,434. CAPITAL—Medellin, with 71,001 inhabitants.

1868



1869



1873



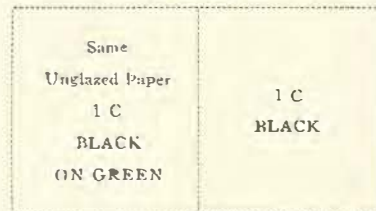
1873



1875



1876



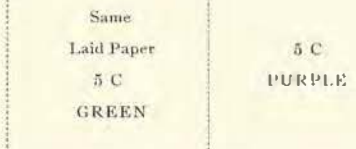
1875-76



1878



Type of 2 1/2 C
1875
10 C
VIOLET



1882



COLOMBIAN REPUBLIC

Antioquia


1883

Types of 1878 Wove Paper 2½ C GREEN	5 C GREEN	5 C VIOLET		Types of 1882 10 C SCARLET	20 C BROWN
--	--------------	---------------	---	----------------------------------	---------------

1883

Same Laid Paper 2½ C GREEN	5 C BROWN	
-------------------------------------	--------------	---

1885

	Type of 1883 5 C GREEN	10 C BLUE ON BLUE	10 C LILAC
---	------------------------------	-------------------------	---------------

1885

Type of 1875 Laid Paper 1 C RED LILAC	1 C BLACK ON LIGHT GREEN	Type of 1878 2½ C BLACK ON BUFF	Type of 1883 5 C GREEN	5 C YELLOW		
--	--------------------------------	--	------------------------------	---------------	--	--

1886

	2½ C BLACK ON ORANGE	5 C BLUE ON BUFF	10 C ROSE ON BUFF	20 C DARK VIOLET ON BUFF	50 C YELLOW BROWN ON BUFF	Error 50 C ROSE ON BUFF
---	----------------------------	------------------------	-------------------------	--------------------------------	---------------------------------	----------------------------------

1886

1887

1888

1 P YELLOW ON GREEN	2 P GREEN ON VIOLET	Same 5 C RED ON GREEN		2½ C LILAC ON PALE LILAC		
---------------------------	---------------------------	--------------------------------	---	--------------------------------	---	---

1888

1889

			
---	---	---	---

COLOMBIAN REPUBLIC

Antioquia

1889



1890



1890




1892



1893



1896



COLOMBIAN REPUBLIC

Antioquia

1896



1899



REGISTRATION STAMPS

1899

1896



1899



TOO LATE STAMP

1899



COLOMBIAN REPUBLIC

Bolivar

AREA—22,320 square miles. POPULATION—420,730. CAPITAL—Cartagena, with 36,632 inhabitants.

1863-66

Like cut	10 C	
10 C	GREEN	
RED		

1873

1874

1877-78



1879



Same		20 C	40 C
Bluish laid paper		RED	BROWN
5 C BLUE			

1880



Same	10 C	20 C	40 C	1 P
Bluish laid paper	VIOLET	RED	BROWN	ORANGE
5 C BLUE				

COLOMBIAN REPUBLIC

Bolivar

1882



1883



1884



1885



1891

1899



COLOMBIAN REPUBLIC

Cauca

AREA—20,403 square miles. POPULATION—211,756. CAPITAL—Popayan, with 18,000 inhabitants.

1879



1882-83




1890



Cali Issue

1879

Like cut 5 C BLACK		20 C BLACK	50 C BLACK	1 P BLACK	1 (un) P BLACK
Same Blue Paper 5 C BLACK	10 C BLACK	20 C BLACK	50 C BLACK	1 P BLACK	1 (un) P BLACK
Same Buff Paper 5 C BLACK	10 C BLACK	20 C BLACK	50 C BLACK	1 P BLACK	1 (un) P BLACK

COLOMBIAN REPUBLIC

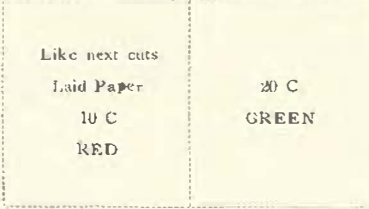
Cundinamarca

AREA—8,046 square miles. POPULATION—713,968. CAPITAL—Bogota, with 121,237 inhabitants.

1870




1877



1882



1882



1 P
BROWN

1883



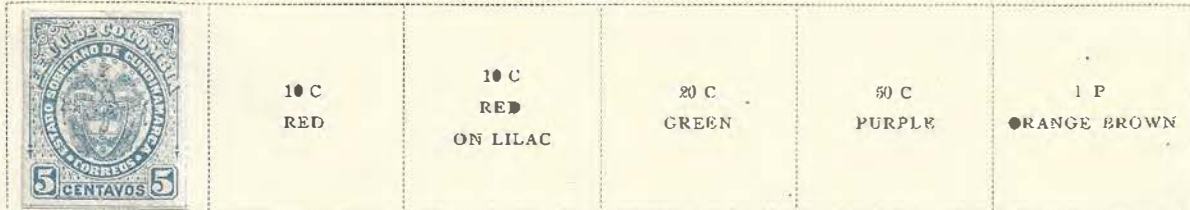
1884



1883



1886



INSURED LETTER STAMP
1883



20 C
GREEN

COLOMBIAN REPUBLIC

Santander

AREA—17,865 square miles. POPULATION—100,084. CAPITAL—Bucaramanga, with 19,735 inhabitants.

1884



1886



1887



1889



1892



1895-96



1899




Cucuta Issues

1900

Like next cut 1 Cto BLACK ON BLUE GREEN	1 Cvo BLACK ON BLUE GREEN	2 C BLACK	Gobierno Provisional CORREOS. ESTADOS UNIDOS DE COLOMBIA  5 Cvos.	10 C BLACK ON PINK	20 C BLACK ON YELLOW
--	---------------------------------	--------------	--	--------------------------	----------------------------

Same Name at Right as on next cut 5 C BLACK ON PINK	10 C BLACK ON PINK	20 C BLACK ON YELLOW
--	--------------------------	----------------------------

Like next cut 1 Centavo BLACK ON BLUE GREEN	1 Cvo BLACK ON BLUE GREEN	2 C BLACK ON BLUE GREEN	Gobierno Provisional CORREOS ESTADOS UNIDOS DE COLOMBIA  5 Cvos. Andrés B. Fernández	10 C BLACK ON PINK	20 C BLACK ON YELLOW
--	---------------------------------	-------------------------------	--	--------------------------	----------------------------

COLOMBIAN REPUBLIC

Tolima

AREA—10,000 square miles. POPULATION—282,426. CAPITAL—Ibaguë, with 16,000 inhabitants.

1870

	Wave Paper 10 C BLACK ON WHITE	Laid Batonne Paper 5 C BLACK ON BUFF
---	--------------------------------------	--

Laid Batonne Paper 5 C BLACK ON BLUE	Wave Paper 5 C BLACK ON BLUE	Vertically Laid Paper 5 C BLACK ON BLUE	Horizontally Laid Paper 5 C BLACK ON BLUE	Quadrille Paper 5 C BLACK ON BLUE
--	------------------------------------	---	---	---

1871



1879



Types of 1879 5 C ORANGE	10 C VERMILION				1 P CARMINE ROSE
--------------------------------	-------------------	---	--	---	------------------------

1880-83

1884

		Error 2 C SLATE			10 C SLATE	20 C LEMON
---	---	-----------------------	---	--	---------------	---------------

25 C BLACK	50 C GREEN	1 P VERMILION	2 P VIOLET	5 P YELLOW		10 P GRAY
---------------	---------------	------------------	---------------	---------------	---	--------------

1886

				Same Eagle with Long Wings Bluish Paper 5 C ORANGE BROWN	10 C DEEP BLUE
---	---	---	---	--	-------------------

COLOMBIAN REPUBLIC

Tolima

1886

Eagle with Long Wings Bluish Paper 50 C GREEN	1 P VERMILION	White Paper Like 5 C Eagle with Short Wings 1 C GRAY				
--	------------------	--	---	--	---	---

Type of 10 C 20 C LEMON	25 C BLACK	50 C GREEN		2 P VIOLET	5 P ORANGE	10 P LILAC ROSE
-------------------------------	---------------	---------------	---	---------------	---------------	--------------------

Imperforate Like next cut 1 C BLACK			Error 10 C BROWN		Error 2 P ORANGE	5 P ORANGE
--	--	--	------------------------	---	------------------------	---------------

1887

1895

		50 C BLUE	1 P BROWN			20 C BLUE ON YELLOW
--	---	--------------	--------------	--	---	---------------------------

Garzon Issue

1894

R. DE C GARZÓN, 1894 NO HAY Estampillas PAGÓ \$ 0,01	R. DE C. GARZÓN, 1894 No hay estampillas PAGO UN PESO	R. de G. Garzón, Junio de 1894 No hay estampillas. PAGO \$0.01.	R. de C. Correos N No hay es tampillas Pagó 1 cen- tavo oro.	2 C BLACK ON GREENISH BLUE
---	--	--	---	----------------------------------

Honda Issue

1896



CUBA



GOVERNMENT—Republic, established 1902. AREA—44,164 square miles. POPULATION—2,469,125. CAPITAL—Havana, with 350,906 inhabitants.
 PRESIDENT—General Mario G. Menocal, inaugurated May 20th, 1913.
 STANDARD COIN—8 reales=100 centinos=1 peso. 1 centino=5 centesimos. 100 centesimos=1 peseta. 100 cents=\$1.
 Until 1873 these stamps were used in Porto Rico as well.

ISSUED UNDER SPANISH DOMINION

1855

Watermarked Loops

1855-56



Watermarked Crossed Lines

1856

Unwatermarked

1857



1862

1864

1866



1866

1867



1868

1869





2

CUBA

1868



10 C
BLUE
35

20 C
GREEN
36

40 C
ROSE
37

1869

Same Surcharge
On 1869 Issue
5 C
ROSE
37

10 C
RED BROWN
38

20 C
ORANGE
40

40 C
DULL VIOLET
41

1870



40 C
ROSE
49

1871



1873

Like cut
12½ C
DARK GREEN
54



1874

Like next cut
12½ C
BROWN
55



1875



1876



1877

Like next cut
10 C
LIGHT GREEN
71



1 P
BROWN
75

1878



10 C
BLACK
77



1879



10 C
ORANGE
83



CUBA

1880



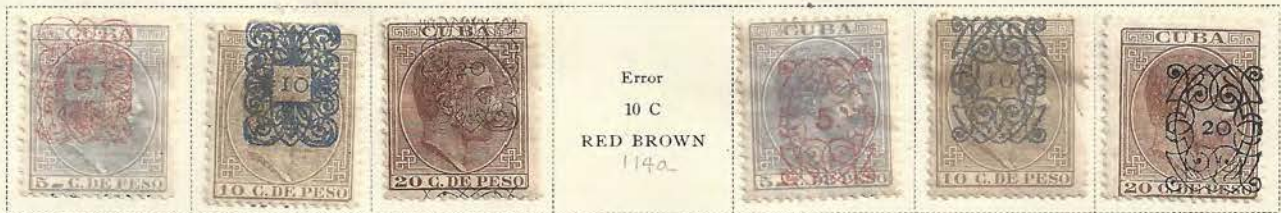
1881



1882



1883



1883



1883-86



1883-86



1888



CUBA

1890



1891




1894



1896-97



1898



CUBA

ISSUED UNDER ADMINISTRATION OF THE UNITED STATES

1898-99

Cuban Stamps of 1896 and 1898 Surcharged In Puerto Principe
Surcharged "HABILITADO" and Value

1 cent. On 1 M ORANGE BROWN	1 cents. On 1 M ORANGE BROWN	2 cents. On 2 M ORANGE BROWN	2 cents. On 2 M ORANGE BROWN	3 cents. On 1 M ORANGE BROWN	3 cents. On 1 M ORANGE BROWN	First Type 3 C On 2 M ORANGE BROWN	Second Type 3 C On 2 M ORANGE BROWN
---	--	--	--	--	--	--	---

First Type 3 C On 3 M ORANGE BROWN	Second Type 3 C On 3 M ORANGE BROWN	5 cents. On 1 M ORANGE BROWN	5 cents. On 1 M ORANGE BROWN	First Type 5 C On 2 M ORANGE BROWN	Second Type 5 C On 2 M ORANGE BROWN	First Type 5 C On 3 M ORANGE BROWN	Second Type 5 C On 3 M ORANGE BROWN
--	---	--	--	--	---	--	---

First Type 5 C On 5 M ORANGE BROWN	Second Type 5 C On 5 M ORANGE BROWN	Surcharge 17 $\frac{1}{2}$ mm. high First Type 5 C On $\frac{1}{2}$ M BLUE GREEN	Second Type 5 C On $\frac{1}{2}$ M BLUE GREEN	Surcharge 19 $\frac{1}{2}$ mm. high First Type 5 C On $\frac{1}{2}$ M BLUE GREEN	Second Type 5 C On $\frac{1}{2}$ M BLUE GREEN
--	---	---	--	---	--

Red Surcharge First Type 3 C On 1 C BLACK VIOLET	Second Type 3 C On 1 C BLACK VIOLET	First Type 5 C On 1 C BLACK VIOLET	Second Type 5 C On 1 C BLACK VIOLET	10 cents. On 1 C BLACK VIOLET
--	--	---	--	--

Black Surcharge First Type 3 C On 1 M BLUE GREEN	Second Type 3 C On 1 M BLUE GREEN	First Type 3 C On 2 M BLUE GREEN	Second Type 3 C On 2 M BLUE GREEN	First Type 3 C On 3 M BLUE GREEN	Second Type 3 C On 3 M BLUE GREEN
--	--	---	--	---	--

First Type 5 C On 1 M BLUE GREEN	Second Type 5 C On 1 M BLUE GREEN	First Type 5 C On 2 M BLUE GREEN	Second Type 5 C On 2 M BLUE GREEN	First Type 5 C On 3 M BLUE GREEN	Second Type 5 C On 3 M BLUE GREEN
---	--	---	--	---	--

First Type 5 C On 4 M BLUE GREEN	Second Type 5 C On 4 M BLUE GREEN	First Type 5 C On 8 M BLUE GREEN	Second Type 5 C On 8 M BLUE GREEN
---	--	---	--

CUBA

United States Stamps Surcharged "CUBA" and Value
Watermarked U. S. P. S.

1899



ISSUE OF THE REPUBLIC

Watermarked U. S.—C.

1899



POSTAGE DUE STAMPS

Postage Due Stamps of the United States Surcharged "CUBA" and Value
Watermarked U. S. P. S.

1899



SPECIAL DELIVERY STAMPS

1899

Watermarked U. S. P. S.

Watermarked U. S.—C.

Special Delivery Stamp of the
United States
Surcharged
"CUBA" and Value
10 C
On 10 C BLUE
21



CUBA

Issued under Spanish Dominion

NEWSPAPER STAMPS

1888



1890



1892



1894



1896



CURACAO

GOVERNMENT—Dutch colony. AREA—403 square miles. POPULATION—55,183.
STANDARD COIN—1 gulden or florin=100 cents.

1873



1886-89



1889

1891



1892-93

1895



1899



CURACAO

POSTAGE DUE STAMPS

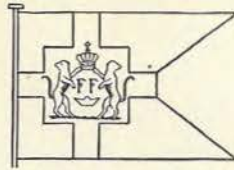
1889



1892-98



DANISH WEST INDIES



GOVERNMENT—Formerly a Danish colony; sold to the United States in 1917. DIVISIONS—St. Thomas, St. John and St. Croix.
 AREA—138 square miles. POPULATION—27,000. CAPITALS—St. Thomas, St. John and Christianstadt.
 STANDARD COIN—1 dollar=100 cents.

Watermarked Crown

1855-67



1872-73



1873



1876-79



1887



1895



1900



Inverted Frames





1874-79 Inverted Frames

16c

17b

18b

19b 19b

20b

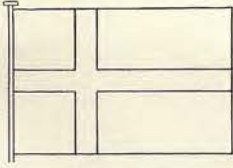
24b



27b

34b


DENMARK



Frederick VII



Christian IX



GOVERNMENT—Kingdom. AREA—15,582 square miles. POPULATION—2,775,076. CAPITAL—Copenhagen with 462,161 inhabitants. KING—Christian X., born September 26th, 1870, succeeded May 14th, 1912.

STANDARD COIN—1 rigsbank daler=8 marks. 1 mark=2 skillinge. 1 krone=100 ore.

Watermarked Crown

1851




1853-57



1858



1863



1864-65



1870-71



1874-79



DENMARK

1882-85



1884-85



OFFICIAL STAMPS Watermarked Crown

1871



1875



DAHOMEY

GOVERNMENT—French possession since 1893. AREA—39,000 square miles. POPULATION—911,637. CAPITAL—Porto Novo, with about 30,000 inhabitants.

STANDARD COIN—Same as in France.

1900



DIEGO SUAREZ

GOVERNMENT—French possession in the Island of Madagascar.
STANDARD COIN—Same as in France.

1890



1891



1892



1892




1892



DIEGO SUAREZ

1892

25 C BLACK ON ROSE 32		40 C RED ON STRAW 34	50 C CARMINE ON ROSE 35	75 C VIOLET ON ORANGE 36	1 F BRONZE GREEN ON STRAW 37
--------------------------------	---	-------------------------------	----------------------------------	-----------------------------------	---------------------------------------

1894

						20 C RED ON GREEN 44
---	---	---	---	--	---	-------------------------------

					
---	---	---	---	--	---

POSTAGE DUE STAMPS

1891

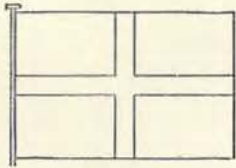
	
---	---

1892

	2 C BLACK 34	3 C BLACK 35	4 C BLACK 36	5 C BLACK 37	10 C BLACK 38	15 C BLACK 39
---	--------------------	--------------------	--------------------	--------------------	---------------------	---------------------

20 C BLACK 40	30 C BLACK 41	40 C BLACK 42	1 F BROWN 43
---------------------	---------------------	---------------------	--------------------


DOMINICAN REPUBLIC



GOVERNMENT—Republic. AREA—18,045 square miles. POPULATION—610,000 CAPITAL—San Domingo, with 22,000 inhabitants. PRESIDENT—Dr. Francisco Henriquez y Carvajal, elected July 25th, 1916.

STANDARD COIN—1 gourde=8 reales=100 cents. 1 peso=100 centavos. 1 franc=100 centimos.

1862



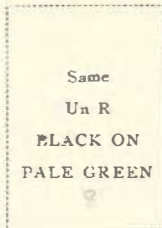
Unwatermarked

1866



Wmkd. Diamonds

1866



1865




Unwatermarked

1866-67

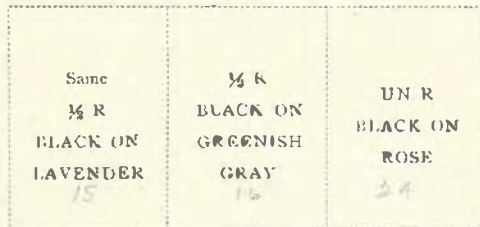


Unwatermarked

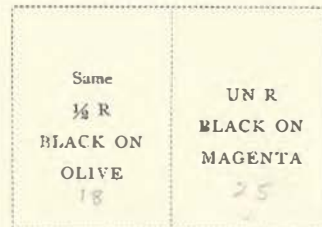
1867




1868




1869



1871




1870



1871



1873



DOMINICAN REPUBLIC

1879



1880



1880

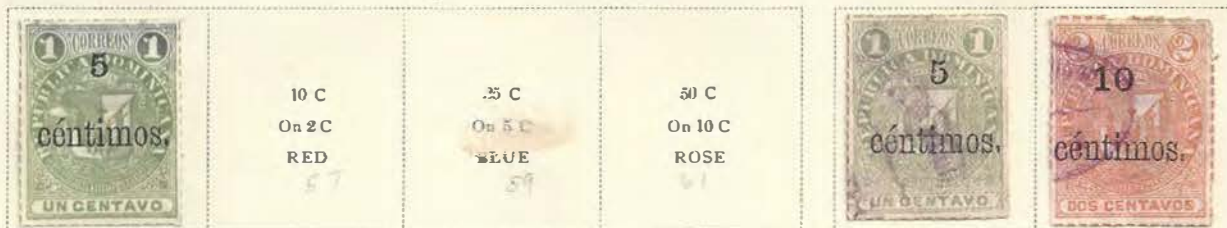
1881



1881




1883




25 C On 5 C BLUE	50 C On 10 C ROSE	Without Network Surcharged 5 céntimos On 1 C GREEN	10 C On 2 C RED	25 C On 5 C BLUE	50 C On 10 C ROSE
------------------------	-------------------------	--	-----------------------	------------------------	-------------------------

DOMINICAN REPUBLIC

1883

Same With Network 5 C On 1 C <i>72</i> GREEN	10 C On 2 C RED <i>75</i>	25 C On 5 C BLUE <i>77</i>	50 C On 10 C ROSE <i>79</i>	Without Network Surcharged <h2 style="text-align: center;">5</h2> <i>56</i> céntimos On 1 C GREEN	
--	------------------------------------	-------------------------------------	--------------------------------------	---	---

Without Network Surcharged <h2 style="text-align: center;">1</h2> <i>63</i> franco. On 20 C BROWN	Same With Network 1 F <i>80</i> On 20 C BROWN	Without Network Surcharged <h2 style="text-align: center;">1</h2> <i>64</i> Franco. On 20 C BROWN	Same With Network 1 F <i>81</i> On 20 C BROWN	Without Network Surcharged <h2 style="text-align: center;">1</h2> <i>65</i> franco On 20 C BROWN	Same With Network 1 F <i>82</i> On 20 C BROWN
---	---	---	---	--	---


Surcharged <h2 style="text-align: center;">1</h2> franco, <h2 style="text-align: center;">25</h2> <i>66</i> céntimos. On 25 C VIOLET	Without Network 2 F 50 C On 50 C ORANGE <i>67</i>	3 F 75 C On 75 C ULTRAMARINE <i>68</i>	Same With Network 1 F 25 C On 25 C VIOLET <i>69</i>		3 F 75 C On 75 C ULTRAMARINE <i>75</i>
--	---	---	--	--	---

With Network Surcharged <h2 style="text-align: center;">5</h2> <i>76</i> francos. On 1 P GOLD	Without Network Surcharged <h2 style="text-align: center;">5</h2> <i>77</i> francos On 1 P GOLD	Same With Network 5 F <i>87</i> On 1 P GOLD
---	---	---

1885



1891

	1 P CARMINE <i>94</i>	2 P RED BROWN <i>95</i>
--	-----------------------------	-------------------------------

1895



DOMINICAN REPUBLIC

1899-1900



1900

Like 5 C
1899-1900 Issue
½ C
BLACK

Like 1 P
1899-1900 Issue
½ C
BLACK




Error
20 C
ROSE



50 C
BLACK



DUTCH INDIES



GOVERNMENT—Dutch possessions comprising almost all of the Sunda Islands and Western New Guinea. AREA—736,400 square miles.
 POPULATION—33,000,000. CAPITAL—Batavia, with 133,551 inhabitants.
 STANDARD COIN—Same as in the Netherlands.

1864



1865

Same
Perforated
10 C
LAKE

1870-74



1870-74



1876-82



1887-88



1883-88



1890



1892-94



1892-94



DUTCH INDIES

1899-1900



POSTAGE DUE STAMPS

1874-75



1882-88




1892-95



EASTERN ROUMELIA

GOVERNMENT--Turkish principality from 1878 to 1886, now part of Bulgaria under the name of South Bulgaria. AREA--13,500 square miles.
 CAPITAL--Philippopolis with 41,068 inhabitants.
 STANDARD COIN--1 piastre=40 paras.


1881



1884



ECUADOR



GOVERNMENT—Republic. AREA—116,000 square miles. POPULATION—1,272,000. CAPITAL—Quito, with 70,000 inhabitants. PRESIDENT—Dr. Alfredo Baquerizo Moreno, assumed office September 1st, 1916.
STANDARD COIN—1 peso or sucre=8 reales=100 centavos.

1865



1872



1872



1881



1882

1887



1892



1892



ECUADOR

1893-94



5 C
On 5 S
PURPLE
34

1894



1894



1895



1895



Watermarked Liberty Cap

1896



1896



1896-97



ECUADOR

Jubilee Issue
Unwatermarked
1896



1896

1896-97



1897



10 C
VERMILION
96

20 C
BLACK
97

50 C
ORANGE
98

1 S
CARMINE
99

5 S
DARK BLUE
100

Same Surcharge
On Issue of 1896
1 C
BLUE
101

2 C
YELLOW BROWN
102

5 C
GREEN
103

10 C
VERMILION
104

20 C
BLACK
105



1 S
CARMINE
107

5 S
DARK BLUE
108

ECUADOR

1897

Issue of 1894 Surcharged 1897 1898 1 C BLUE	2 C YELLOW BROWN	5 C GREEN	10 C VERMILION	20 C BLACK	50 C ORANGE
--	---------------------	--------------	-------------------	---------------	----------------


1 S CARMINE	5 S DARK BLUE	Same Surcharge ● on Issue of 1895 1 C BLUE	2 C YELLOW BROWN
----------------	------------------	---	---------------------

5 C GREEN	10 C VERMILION	20 C BLACK	50 C ORANGE	1 S CARMINE	5 S DARK BLUE
--------------	-------------------	---------------	----------------	----------------	------------------

Issue of 1894 Surcharged 1897 y 1898 10 C VERMILION	Same Surcharge ● on Issue of 1895 2 C YELLOW BROWN	1 S CARMINE	5 S DARK BLUE	Issue of 1896 Surcharged 1897 1898 2 C ROSE	20 C ORANGE
--	---	----------------	------------------	--	----------------



Jubilee Issue
Surcharged
1897 1898
1 C
ROSE

Jubilee Issue
Surcharged

1 C
ROSE



5 C
GREEN



ECUADOR

1897



1897



1898



1899



1899



POSTAGE DUE STAMPS Watermarked Liberty Cap

1896



ECUADOR

OFFICIAL STAMPS

1886

Issue of 1881 Surcharged OFICIAL 1 C YELLOW BROWN	2 C LAKE 02				50 C BLUE GREEN 06
--	-------------------	---	---	--	--------------------------

1887

Same Surcharge On Issue of 1887 1 C GREEN 07		5 C BLUE 09	80 C OLIVE GREEN 10
--	---	-------------------	---------------------------

1892

						
---	--	--	--	---	--	--

1894

		2 C LAKE 019	
---	---	--------------------	---

						
--	---	---	---	--	---	---

1895

			10 C GRAY BLACK 030	20 C GRAY BLACK 031		
--	---	---	---------------------------	---------------------------	---	---

ECUADOR

OFFICIAL STAMPS
Watermarked Liberty Cap
1896



Unwatermarked
1897-98

Official Stamps of 1894 Surcharged 1897 1898 1 C GRAY BLACK <i>050</i>	2 C GRAY BLACK <i>051</i>	5 C GRAY BLACK <i>052</i>	10 C GRAY BLACK <i>053</i>	20 C GRAY BLACK <i>054</i>	50 C GRAY BLACK <i>055</i>	1 S GRAY BLACK <i>056</i>
Same Surcharged 1897 1898 1 C GRAY BLACK <i>057</i>	2 C GRAY BLACK <i>058</i>	5 C GRAY BLACK <i>059</i>	10 C GRAY BLACK <i>060</i>		50 C GRAY BLACK <i>062</i>	1 S GRAY BLACK <i>063</i>
Same Surcharged 1897 y 1898 1 C GRAY BLACK <i>064</i>	2 C GRAY BLACK <i>065</i>	5 C GRAY BLACK <i>066</i>	10 C GRAY BLACK <i>067</i>	20 C GRAY BLACK <i>068</i>	50 C GRAY BLACK <i>069</i>	1 S GRAY BLACK <i>070</i>
Official Stamps of 1895 Surcharged 1897 1898 1 C GRAY BLACK <i>071</i>	2 C GRAY BLACK <i>072</i>	5 C GRAY BLACK <i>073</i>	10 C GRAY BLACK <i>074</i>	20 C GRAY BLACK <i>075</i>	50 C GRAY BLACK <i>076</i>	1 S GRAY BLACK <i>077</i>


ECUADOR

OFFICIAL STAMPS
1897-98

Official Stamps of 1895 Surcharged 1897 1898 1 C GRAY BLACK <i>078</i>	2 C GRAY BLACK <i>077</i>	5 C GRAY BLACK <i>083</i>	10 C GRAY BLACK <i>081</i>	20 C GRAY BLACK <i>082</i>	50 C GRAY BLACK <i>083</i>	1 S GRAY BLACK <i>084</i>
---	---------------------------------	---------------------------------	----------------------------------	----------------------------------	----------------------------------	---------------------------------

Same Surcharged 1897 y 1898 1 C GRAY BLACK <i>085</i>	2 C GRAY BLACK <i>086</i>	5 C GRAY BLACK <i>087</i>	10 C GRAY BLACK <i>088</i>	20 C GRAY BLACK <i>089</i>	50 C GRAY BLACK <i>090</i>	1 S GRAY BLACK <i>091</i>
---	---------------------------------	---------------------------------	----------------------------------	----------------------------------	----------------------------------	---------------------------------

1898-99

	10 C On 20 S ORANGE <i>093</i>	20 C On 50 C LILAC <i>095</i>	20 C On 50 S GREEN <i>096</i>	Green Surcharge 5 C On 50 C LILAC <i>097</i>	Red Surcharge 5 C On 50 C LILAC <i>098</i>	20 C On 50 S GREEN <i>099</i>
--	---	--	--	--	--	--

1899

094

Similar Surcharge Value in Words Black Surcharge 1 C On 5 C BLUE <i>0100</i>	Red Surcharge 2 C On 5 C BLUE <i>0101</i>	4 C On 20 C BLUE <i>0102</i>
---	---	---------------------------------------



ERITREA

GOVERNMENT—Italian colony on the Red Sea. AREA—About 45,800 square miles. POPULATION—Estimated 450,000. CAPITAL—Asmara. STANDARD COIN—Same as in Italy.

Watermarked Crown

1892



1892

1895-96



1897-99



FERNANDO PO

GOVERNMENT—Spanish colony since 1844. AREA—530 square miles. POPULATION—17,000. CAPITAL—Clarence Town.
 STANDARD COIN—Same as in Spain; also 100 centavos=1 peso or peseta.

1868



1879



10 C
ROSE

50 C
BLUE

1882



1884-87



Blue Surcharge
50 C
On 5 C
BLUE
12

1889

Type of 1879
10 C
BROWN
7

1894-95



10 C
LAKE
18

1895

Type of 1884-87 Blue Surcharge 50 C On 1 C GREEN 9	Black Surcharge 50 C On 1 C GREEN 10
---	--

1895-96



12 1/2 C
DARK BROWN
20



Surcharged
HABILITADO
10 C
On 10 C
BROWN VIOLET
23



1897-99



5
Cent.
On 2 C
ROSE
25

5 C
On 10 C
ORANGE
BROWN
26

5 C
On 25 C
CLARET
27

Same Blue Surcharge 5 C On 2 C ROSE 25	5 C On 25 C CLARET 27
---	--------------------------------

Same
Red Surcharge
5 C
On 5 C
GREEN
28



5 C
On 12 1/2 C
BROWN
29

5 C
On 20 C
SLATE BLUE
30

Same
Violet Surcharge
5 C
On 6 C
DARK VIOLET
34

FERNANDO PO

1897-99

Surcharged Like 1895-96 Issue Blue Surchage	5 C On 12½ C BROWN	Same Black Surchage
5 C On 2 C ROSE		5 C On 12½ C BROWN

Surcharged Like 1884-87 Issue Blue Surchage	50 C On 10 C BROWN VIOLET	50 C On 10 C LAKE	50 C On 10 C ORANGE BROWN	Same Black Surchage
50 C On 2 C ROSE				50 C On 12½ C BROWN

1899

	Black Surchage 15 C On 10 C GREEN	
--	--	---

		Black Surchage 15 C On 25 C GREEN
---	---	--

1899

	2 M ORANGE BROWN			
---	------------------------	---	--	---

			
---	---	---	--


FERNANDO PO

1899

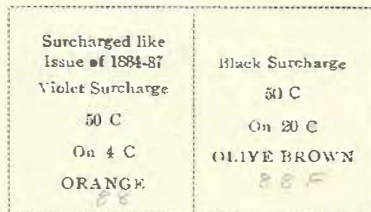


1899

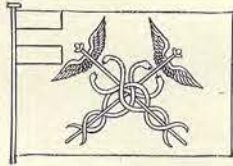
1900



1900



FINLAND



GOVERNMENT—Grand Duchy. AREA—125,600 square miles. POPULATION—3,196,700. CAPITAL—Helsingfors, with 161,091 inhabitants.
 GRAND DUKE—The Emperor of Russia.
 STANDARD COIN—1 mark=100 pennia. Also the Russian currency.

1856

1858

Like cut Wave Paper Small Pearls in Post Horns 5 K BLUE 1		Same Laid Paper 5 K BLUE 3 B	10 K ROSE 2 C	Same Wave Paper Large Pearls in Post Horns 5 K BLUE 3
--	---	--	---------------------	--

1860

1866-67

					Error 10 P BROWN ON LILAC 13 a
--	--	--	--	--	--

1866-67

				Error 5 P BLACK ON BUFF 12 b		Error 10 P BROWN ON LILAC 13 b
--	---	---	---	--	---	--

1875-82

							
--	---	---	---	---	--	---	---

1885

					5 M GREEN AND ROSE 34	10 M BROWN AND ROSE 37
---	---	---	---	---	--------------------------------	---------------------------------

14

15

16

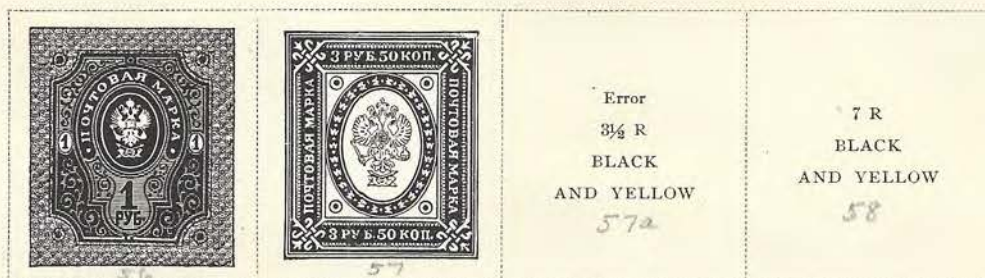
Check

FINLAND


1889-90



1891-92



FRANCE



Napoleon III



McMahon



Sadi Carnot



GOVERNMENT—Republic (Empire under Napoleon III, from December 2d, 1852, to September 2d, 1870). AREA—207,054 square miles. POPULATION—39,001,509. CAPITAL—Paris, with 2,888,110 inhabitants. PRESIDENT—Raymond Poincare, elected January 17th, 1913.
STANDARD COIN—1 franc=100 centimes.

1849-50



1852



1853-60



1853-60



1862







FRANCE

1863-70



1869



1870



1871



Type of 1853-60
5 C
GREEN ON
PALE BLUE
2J

1870-73



1870-73



1872-75



Error
15 C 609
BISTRE
ON ROSE

FRANCE

1876-78 I



1876-77 II



1877-80



1879-90



1892

1898-1900

1898



FRANCE

1900



NEWSPAPER STAMPS

1868



2 C
BLUE
P2

Same Perforated 2 C LILAC P3	2 C ROSE P4	2 C BLUE P5	5 C LILAC P6
--	-------------------	-------------------	--------------------

FRANCE

POSTAGE DUE STAMPS

1859



1859-63



15 C
BLACK

1870



1871-78

Same Typographed 20 C BLACK		30 C BLACK	40 C BLUE	60 C YELLOW	80 C BLUE
--------------------------------------	--	---------------	--------------	----------------	--------------

1882-92

			4 C BLACK			
--	--	--	--------------	--	--	--

				60 C BLACK
--	--	--	--	---------------

1882-92

1 F BLACK	2 F BLACK	5 F BLACK
--------------	--------------	--------------

1884

	2 F BROWN	5 F BROWN
--	--------------	--------------

1893-96

						1 F ROSE
--	--	--	--	--	--	-------------

FRANCE

OCCUPATION STAMPS

Alsace and Lorraine

These stamps were issued by the German authorities and used in the parts of France occupied by them in the war of 1870 and afterwards provisionally in the annexed provinces of Alsace and Lorraine.

STANDARD COIN—1 Franc=100 centimes.

1870



Same Network with Points Downward	2 C RED BROWN 79	4 C GRAY 710	5 C YELLOW GREEN 711	10 C BISTRE 712
---	------------------------	--------------------	-------------------------------	-----------------------



25 C
BROWN
714

FRANCE

Offices in the Turkish Empire

1885-90

	Type I 2 Pi On 50 C CARMINE ON ROSE 3a				20 Pi On 5 F RED LILAC ON LAVENDER 7
---	---	---	---	--	--

1886

1900



Same
8 Pi
On 2 F
BROWN
ON AZURE
6

Cavalle

1893

	Type I 10 C BLACK ON LAVENDER 3a	Type II 10 C BLACK ON LAVENDER 3			2 Pi On 50 C CARMINE ON ROSE 6a	4 Pi On 1 F BRONZE GREEN ON STRAW 7
--	--	--	--	---	---	---

1900

Same 5 C YELLOW GREEN 2	8 Pi On 2 F BROWN ON AZURE 2
-------------------------------------	--

Dedeagh

1893

		Type II 10 C BLACK ON LAVENDER 3			2 Pi On 50 C CARMINE ON ROSE 6	
---	---	--	---	--	--	---

1900

Same 5 C YELLOW GREEN 2	8 Pi On 2 F BROWN ON AZURE 3
-------------------------------------	--

FRANCE

Offices in the Turkish Empire

Port Lagos

1893



Vathy

1894



1900

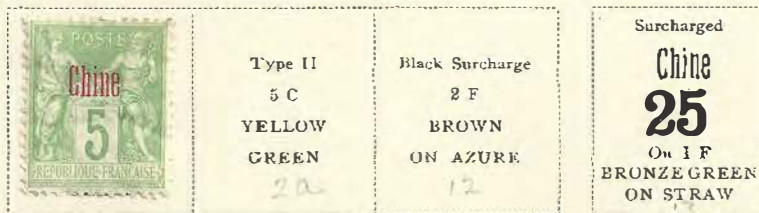


Offices in China

1894



1900



FRANCE

Offices in Egypt

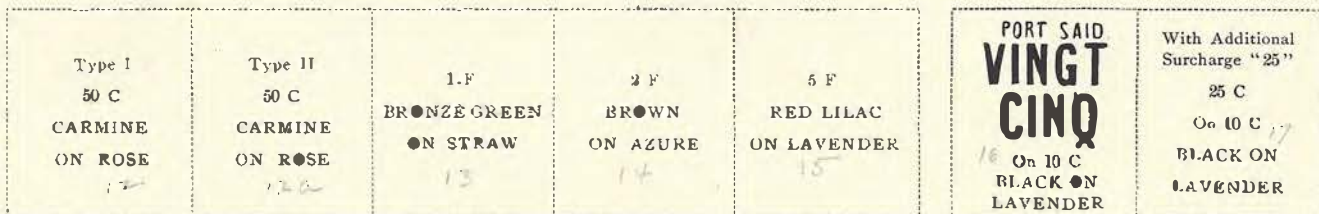
Alexandria

1899-1900



Port Said

1899-1900



FRANCE

Offices in Morocco

1891-93

			Error 10 C On 25 C BLACK ON ROSE 3 b	20 C On 20 C RED ON GREEN 4		Type I 50 C On 50 C CARMINE ON ROSE 6 a
---	---	---	---	---	---	--

1891-93

1893

1900

Type II 50 C On 50 C CARMINE ON ROSE 6			10 C BLACK 10		Type II 5 C On 5 C YELLOW GREEN 2 a	2 P On 2 F BROWN ON AZURE 8
---	---	---	---------------------	--	--	---


POSTAGE DUE STAMPS

1896


Postage Due Stamps of France Surcharged like Regular Issue of 1891-93 5 C On 5 C LIGHT BLUE 81	10 C On 10 C CHOCOLATE 32	30 C On 30 C CARMINE 83	50 C On 50 C LILAC 84	1 P On 1 F BROWN 85
--	------------------------------------	----------------------------------	--------------------------------	------------------------------

Offices in Zanzibar

1893

	1 A On 10 C BLACK ON LAVENDER 2	2½ A On 25 C BLACK ON ROSE 5	5 A On 50 C CARMINE ON ROSE 8	10 A On 1 F BRONZE GREEN ON STRAW 13
---	---	--	---	---

1894

Like cut ½ A and 5 C On 1 C BLACK ON LILAC BLUE 12		2½ A and 25 C On 4 C CLARET ON LAVENDER 14	5 A and 50 C On 20 C RED ON GREEN 15	10 A and 1 F On 40 C RED ON STRAW 16
---	---	--	--	--

FRANCE

French Offices in Zanzibar


1896

Same as Issue of 1893	2 A On 20 C	3 A On 30 C	4 A On 40 C	7½ A On 75 C	50 A On 5 F
1¼ A On 15 C	RED ON GREEN	BROWN ON BISTRE	RED ON STRAW	DEEP VIOLET ON ORANGE	RED LILAC ON LAVENDER
BLUE ³	4	6	7	9	11

1897

	2½ A and 25 C On 1 A	2½ A and 25 C On 1½ A	5 A and 50 C On 3 A	5 A and 50 C On 4 A
	BLACK ON LAVENDER	BLUE	BROWN ON BISTRE	RED ON STRAW
	30	31	32	33

Printed on the margins of sheets of stamps	2½ A and 25 C	2½ A and 25 C	5 A and 50 C	5 A and 50 C
2½ A and 25 C GREEN ON GREENISH	BLACK ON LAVENDER	BLUE	BROWN ON BISTRE	RED ON STRAW
34	35	36	37	38

	Type I 1 A On 10 C	Type II 1 A On 10 C	1½ A On 15 C	2 A On 20 C	2½ A On 25 C	3 A On 30 C	4 A On 40 C
	BLACK ON LAVENDER	BLACK ON LAVENDER	BLUE	RED ON GREEN	BLACK ON ROSE	BROWN ON BISTRE	RED ON STRAW
	19	19	20	21	22	23	24

1897


1899

1900


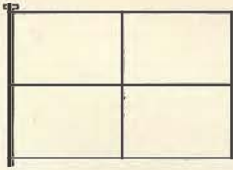
Type I 5 A On 50 C	Type II 5 A On 50 C	10 A On 1 F	50 A On 5 F	Type I ½ A On 5 C	Type II ½ A On 5 C	20 A On 2 F
CARMINE ON ROSE	CARMINE ON ROSE	BRONZE GREEN ON STRAW	LILAC ON LAVENDER	YELLOW GREEN	YELLOW GREEN	BROWN ON AZURE
25	25	26	28	18	18	27

POSTAGE DUE STAMPS

1898

	1 A On 10 C	1½ A On 15 C	3 A On 30 C	5 A On 50 C	Error 2½ A On 50 C
	BROWN	GREEN	CARMINE	LILAC	LILAC
	22	23	24	25	25

FRENCH COLONIES



STANDARD COIN—1 franc=100 centimes.

These stamps were formerly used in all the French possessions except Algeria but each division now has special stamps.

1859-65



1871



1872-76



1877



FRENCH COLONIES

1879



1881



1881

1886



POSTAGE DUE STAMPS

1884-85



1894





FRENCH CONGO

GOVERNMENT—French colony since 1881. AREA—669,000 square miles. POPULATION—Estimated 9,000,000
STANDARD COIN—Same as in France.

1891

Like next cut Red Surcharge 5 C On 1 C BLACK ON LILAC BLUE	Black Surcharge 5 C On 1 C BLACK ON LILAC BLUE		5 C On 25 C BLACK ON ROSE
---	--	---	------------------------------------

1891-92

Same "Congo Francais"	5 C	10 C	10 C	15 C
5 C	On 25 C	On 25 C	On 40 C	On 25 C
On 20 C	BLACK	BLACK	RED	BLACK
RED ON GREEN	ON ROSE	ON ROSE	ON STRAW	ON ROSE

Same "Congo Francais"	10 C	15 C
5 C	On 25 C	On 25 C
On 25 C	BLACK	BLACK
BLACK ON ROSE	ON ROSE	ON ROSE

1892

Like next cut Red Surcharge 5 C On 5 C BLACK	5 C On 20 C BLACK	5 C On 30 C BLACK
--	-------------------------	-------------------------



FRENCH CONGO

1900

Watermarked Branch of Thistle



Watermarked Branch of Rose Tree



Watermarked Branch of Olive

Wmkd. Branch of Rose Tree



Unwatermarked

Issue of 1892 Surcharged Like next cut 5 C on 20 C RED ON GREEN	Valeur 15 on 80 C BROWN ON BISTRE
---	--



FRENCH GUIANA

GOVERNMENT—French colony since 1626. AREA—34,000 square miles. POPULATION—48,800. CAPITAL—Cayenne, with 13,527 inhabitants. STANDARD COIN—Same as in France.

1886

1887



Like next cut
Surcharged
"Avril 1887."
5 C
On 2 C
GREEN ON
GREENISH

Surcharged
"Avril 1887."
20 C
On 35 C
BLACK
ON ORANGE

1887

1888



Surcharged
On 1877 Issue
5 C
On 30 C
BROWN
ON BISTRE

1892



Like next cut
2 C
GREEN ON
GREENISH

35 C
BLACK
ON ORANGE

75 C
CARMINE
ON ROSE

1 F
BRONZE GREEN
ON STRAW



30 C
BROWN
ON BISTRE

35 C
BLACK
ON ORANGE

40 C
RED ON
STRAW

75 C
CARMINE
ON ROSE

1 F
BRONZE GREEN
ON STRAW

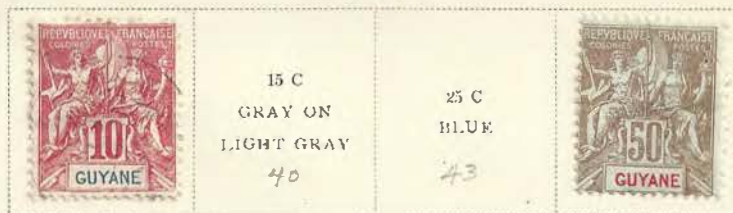


FRENCH GUIANA

1892



1900



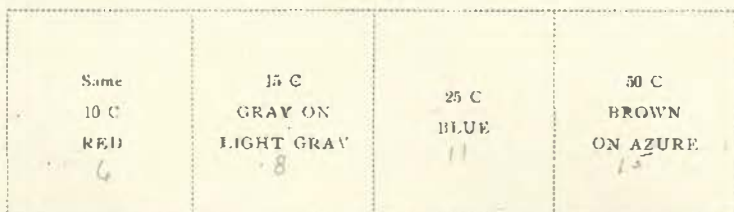
FRENCH GUINEA

GOVERNMENT—French colony since 1843. AREA—93,000 square miles. POPULATION—1,812,579. CAPITAL—Konakry.
 STANDARD COIN—Same as in France.

1892



1900



FRENCH INDIA

GOVERNMENT—French colony since 1679. AREA—196 square miles. POPULATION—279,758. CAPITAL—Pondichery, with 47,426 inhabitants. STANDARD COIN—Same as in France.

1892



1900



FRENCH OCEANICA

GOVERNMENT—French colony. AREA—Estimated, 1,520 square miles. POPULATION—31,477. STANDARD COIN—Same as in France.

1892




1900



FRENCH SOUDAN

GOVERNMENT—French colony; subsequently called Upper Senegal and Niger. AREA—301,000 square miles. POPULATION—5,508,973.
STANDARD COIN—Same as in France.

1894

Like cut	
15 C	
On 75 C	
CARMINE ON ROSE	

1894



1900

			50 C BROWN ON AZURE 17
---	---	---	---------------------------------

FUNCHAL

Formerly Madeira

GOVERNMENT—Portuguese colony. AREA—314 square miles. POPULATION—169,777.
STANDARD COIN—Same as in Portugal.

1892-93



1896



1898-99



GABON

GOVERNMENT—One of the divisions of French Congo. POPULATION—1,200,000. CAPITAL—Libreville, with 1,500 inhabitants.
STANDARD COIN—Same as in France.


1886



1888-89



1889



GRAND COMORO ISLANDS

GOVERNMENT—French colony since 1886. AREA—620 square miles. POPULATION—Estimated 47,000.
STANDARD COIN—Same as in France.

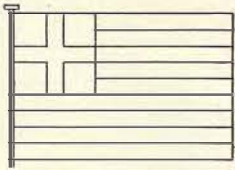
1897




1900



GREECE



George I



GOVERNMENT—Kingdom. AREA—41,933 square miles. POPULATION—4,821,800. CAPITAL—Athens, with 167,479 inhabitants. KING—Alexander, born August 1st, 1893; succeeded June 12th, 1917.
STANDARD COIN—1 drachma=100 lepta.

Without Figures on Back

1861



Figure on Back

1861



Without Figures on Back

1861-62



With Figures on Back

1861-62



With Figures on Back, except 1L and 2L

1863-71



GREECE

With Figures on Back, except 1 L and 2 L

1863-71



1872-76



1876




Without Figures on Back

1876



1877-80



GREECE

Without Figures on Back
1880-82



1 L
RED BROWN

20 L
ULTRAMARINE

1882



1891-1900

Stamps of Preceding Issues Perforated	1 L RED BROWN ON CREAM	Stamp of 1863-71 2 L BROWNISH BISTRE ON CREAM	Stamp of 1880-82 2 L BISTRE ON CREAM	5 L GREEN ON CREAM	10 L ORANGE ON CREAM	20 L DEEP CARMINE ON CREAM
---	------------------------------	--	--	--------------------------	----------------------------	----------------------------------

30 L DARK BROWN ON CREAM	40 L BROWN ON BLUE	10 L RED VIOLET ON BLUE	40 L SALMON ON CREAM	40 L VIOLET ON CREAM	60 L GREEN ON GREENISH	80 L CARMINE ON ROSE
--------------------------------	--------------------------	-------------------------------	----------------------------	----------------------------	------------------------------	----------------------------

1886



40 L
VIOLET

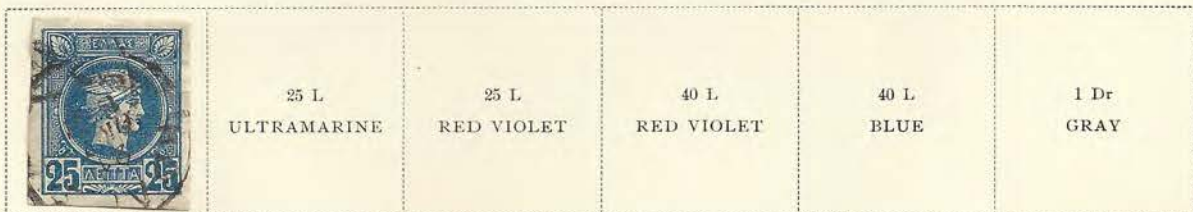


GREECE

1889-91



1889-92



1891-92



GREECE

1896



1900

Preceding Issues Surcharged Like cut	ΛΕΠΤΑ 20	30 L. On 40 L. VIOLET	On Stamp of 1882-71 40 L. On 2 L. YELLOW BISTRE	On Stamp of 1880-82 40 L. On 2 L. BISTRE
20 L On 25 L BLUE	On 25 L ULTRAMARINE	ON CREAM	ON CREAM	ON CREAM

50 L On 40 L. SALMON ON CREAM	1 Dr On 40 L. RED VIOLET	On Stamp of 1886 2 Dr On 40 L. VIOLET	On Stamp of 1889-92 2 Dr On 40 L. RED VIOLET	3 Dr On 10 L. ORANGE ON CREAM	5 Dr On 40 L. RED VIOLET ON BLUE	Thin Paper 5 Dr On 40 L. RED VIOLET ON BLUE
--	--------------------------------	--	---	--	---	---

GREECE

1900

Same Perforated 20 L. On 25 L. BLUE	20 L. On 25 L. ULTRAMARINE	30 L. On 40 L. VIOLET ON CREAM	On Stamp of 1863-71 40 L. On 2 L. YELLOW BISTRE ON CREAM	On Stamp of 1891-1900 40 L. On 2 L. BISTRE ON CREAM	50 L. On 40 L. SALMON ON CREAM
--	----------------------------------	---	--	---	---

1 Dr. On 40 L. RED VIOLET	On Stamp of 1891 2 Dr. On 40 L. VIOLET	On Stamp of 1891-92 2 Dr. On 40 L. RED VIOLET	3 Dr. On 10 L. ORANGE ON CREAM	5 Dr. On 40 L. RED VIOLET ON BLUE	Thin Paper 5 Dr. On 10 L. RED VIOLET ON BLUE
---------------------------------	---	--	---	--	--

With Additional Surcharge A M 25 L. On 40 L. VIOLET	50 L. On 25 L. BLUE	1 Dr. On 40 L. BROWN ON BLUE	2 Dr. On 5 L. GREEN
--	---------------------------	---------------------------------------	---------------------------

Same Perforated 25 L. On 40 L. VIOLET	50 L. On 25 L. BLUE	1 Dr. On 40 L. BROWN ON BLUE	2 Dr. On 5 L. GREEN
--	---------------------------	---------------------------------------	---------------------------



1 Dr.
On 5 Dr.
GREEN




2 Dr.
On 10 Dr.
BROWN

50 L. on 25 L.
On 40 L.
VIOLET

GREECE

POSTAGE DUE STAMPS

1875

		5 L GREEN AND BLACK	10 L GREEN AND BLACK	20 L GREEN AND BLACK	40 L GREEN AND BLACK	
---	---	---------------------------	----------------------------	----------------------------	----------------------------	---

70 L GREEN AND BLACK	80 L GREEN AND BLACK	90 L GREEN AND BLACK	1 Dr GREEN AND BLACK	2 Dr GREEN AND BLACK
----------------------------	----------------------------	----------------------------	----------------------------	----------------------------

1878

				20 L GREEN AND BLACK	40 L GREEN AND BLACK	60 L GREEN AND BLACK
--	--	--	--	----------------------------	----------------------------	----------------------------

70 L GREEN AND BLACK	80 L GREEN AND BLACK	90 L GREEN AND BLACK	100 L GREEN AND BLACK	200 L GREEN AND BLACK
----------------------------	----------------------------	----------------------------	-----------------------------	-----------------------------

GUADELOUPE

GOVERNMENT—French colony since 1634. AREA—722 square miles. POPULATION—212,480. CAPITAL—Basse-Terre, with 8,656 inhabitants. STANDARD COIN—Same as in France.

1884



1889



1889



1891



1891



1892



1900



GUADELOUPE

POSTAGE DUE STAMPS

1877

1879



1884




GUAM

GOVERNMENT—United States possession. AREA—225 square miles. POPULATION—13,916. CAPITAL—Agana.
STANDARD COIN—Same as in the United States.

Watermarked Double-lined U. S. P. S.
1899

United States Stamp Surcharge GUAM 1 C GREEN	2 C CARMINE	3 C PURPLE	4 C LILAC BROWN		6 C MAGENTA	8 C PUCE
--	----------------	---------------	--------------------	--	----------------	-------------

	15 C OLIVE GREEN	50 C RANGE	Type 1 \$1 BLACK	Type 11 \$1 BLACK
---	---------------------	---------------	------------------------	-------------------------


SPECIAL DELIVERY STAMP
Watermarked Double-lined U. S. P. S.
1899

United States Special Delivery Stamp
Surcharged in Red

GUAM

10 C
BLUE

GUATEMALA



GOVERNMENT—Republic. AREA—48,290 square miles. POPULATION—Estimated, 2,003,579. CAPITAL—Guatemala, with 90,000 inhabitants.
 PRESIDENT—Manuel Estrada Cabrera, proclaimed September 25th, 1898.
 STANDARD COIN—1 peso=8 reales=100 centavos.

1871



1872



1875



1878



1879

1881



GUATEMALA

1882



1886



1887-94



1887-94

1894



GUATEMALA

1895



1897



18 C
BLACK ON
GRAYISH WHITE

63



75 C
BLACK ON
GRAY

67

150 C
BLACK ON
DULL ROSE

69



1898



Surcharged
UN
1 CENTAVO 1
1898
On 12 C
BLACK ON ROSE RED

74

GUATEMALA

1898



10 C
 ●n 20 C
 EMERALD GREEN
 79



6 C
 On 2 C
 YELLOW BROWN
 not listed



2 C
 On 10 C
 BLUE GREEN
 50



2 C
 On 5 C
 PURPLE
 92c

2 C
 ●n 10 C
 BLUE GREEN
 92c

6 C
 ●n 5 P
 GRAY VIOLET
 95

1899



1900



1900



GUINEA

GOVERNMENT—Portuguese colony since 1487. AREA—13,940 square miles. POPULATION—Estimated, 289,000.
 STANDARD COIN—1 milreis = 1000 reis.

1881

Like next cut 5 R BLACK	10 R YELLOW <i>1A</i>	20 R BISTRE <i>2</i>	25 R ROSE <i>3</i>	40 R BLUE <i>4</i>	50 R GREEN <i>4B</i>	
-------------------------------	-----------------------------	----------------------------	--------------------------	--------------------------	----------------------------	---

200 R ORANGE <i>6</i>	300 R BROWN <i>7</i>	Surcharged on Mozambique Stamp 40 R BLUE <i>15A 42</i>
-----------------------------	----------------------------	--

1881-84

	10 R YELLOW <i>9</i>			40 R BLUE <i>15</i>	
--	----------------------------	--	--	---------------------------	--

50 R BLUE <i>18</i>				Surcharged on Mozambique Stamp 40 R BLUE <i>15A</i>
---------------------------	---	---	--	---

1885

				Surcharged on Mozambique Stamp 40 R YELLOW <i>16A</i>
---	---	---	--	---

1886-89

			25 R RED LILAC <i>25</i>	40 R CHOCOLATE <i>26</i>	50 R BLUE <i>27</i>
---	---	---	--------------------------------	--------------------------------	---------------------------

GUINEA

1886-1889

Same as Preceding 80 R GRAY 28	100 R BROWN 29	200 R GRAY LILAC 30	300 R ORANGE 31
---	----------------------	---------------------------	-----------------------


1893-94

		15 R CHOCOLATE 34	20 R LAVENDER 35	25 R BLUE GREEN 36	50 R LIGHT BLUE 37	
---	---	-------------------------	------------------------	--------------------------	--------------------------	---

80 R LIGHT GREEN 39	100 R BROWN ON BUFF 40	150 R CARMINE ON ROSE 41	200 R DARK BLUE ON BLUE 42	300 R DARK BLUE ON SALMON 43
---------------------------	---------------------------------	-----------------------------------	-------------------------------------	---------------------------------------

1898

						50 R DARK BLUE 52
---	---	---	---	--	---	-------------------------

75 R ROSE 55		100 R DARK BLUE ON BLUE 58	150 R LIGHT BROWN ON BUFF 61	200 R RED LILAC ON PINKISH 62	300 R BLUE ON ROSE 63
--------------------	---	-------------------------------------	---------------------------------------	--	--------------------------------


NEWSPAPER STAMP

1893



HAWAIIAN ISLANDS

(Sandwich Islands)



Kamehameha III



Kamehameha IV



Kalakaua



GOVERNMENT—Formerly a Kingdom, now a Territory of the United States, annexed August 12th, 1898. DIVISIONS—13 islands.
 LAST QUEEN—Liliuokalani. AREA—6,449 square miles. POPULATION—191,009. CAPITAL—Honolulu, with 71,950 inhabitants.
 STANDARD COIN—1 dollar=100 cents.

1851-52



1853



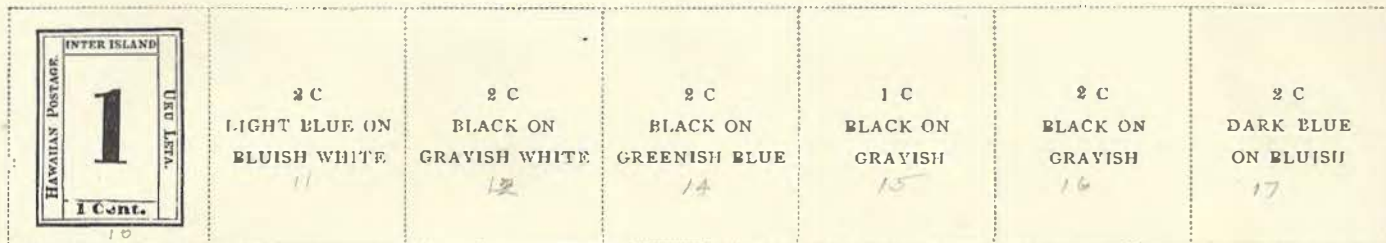
1855



1861



1859-65



HAWAIIAN ISLANDS

1859-65

Same Laid Paper 1 C BLACK 23	2 C BLACK 24	Same Wove Paper 1 C DARK BLUE 25	2 C DARK BLUE 26
--	--------------------	--	------------------------

1861



1869

Type of 1861
Wove Paper
2 C
RED
28

1864-71



1875



1882



1883-86



HAWAIIAN ISLANDS

1883-86



1890-91



1893



9

HAWAIIAN ISLANDS

1894



1899




OFFICIAL STAMPS

1896



HAYTI



GOVERNMENT—Republic. AREA—10,204 square miles. POPULATION—Estimated, 2,500,000. CAPITAL—Port-au-Prince, with 100,000 inhabitants.
 PRESIDENT—Sudre Dartiguenave, elected August 12th, 1915.
 STANDARD COIN—Gourde=100 centimes.

1881



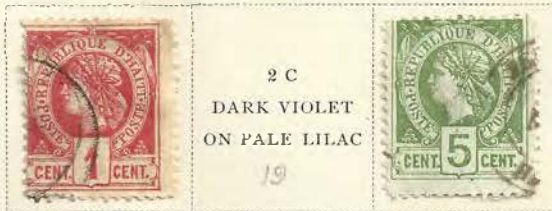
1882



1883

Same
White Paper
2 C
DARK VIOLET

1886



1887



1890



1891



1892



HAYTI

1893-95



1896



1898



1898



1898



HAYTI

1899





POSTAGE DUE STAMPS

1898



HONDURAS



GOVERNMENT—Republic. AREA—41,275 square miles. POPULATION—Estimated, 562,000. CAPITAL—Tegucigalpa, with 26,950 inhabitants.
 PRESIDENT—Francisco Bertrand, elected 1916.
 STANDARD COIN—1 peso=8 reales=100 centavos.

1865



Comayagua Issue

1877

	Red Surcharge	Blue Surcharge	2 R	Black Surcharge	1 R	2 R	2 R
	1 R	2 R	On 2 R	1 R	On 2 R	On 2 R	On 2 R
	On 2 R	On 2 R	BLACK	On 2 R	BLACK	BLACK	BLACK
	BLACK ON GREEN	BLACK ON GREEN	ON PINK	BLACK ON GREEN	ON PINK	ON GREEN	ON PINK

Tegucigalpa Issue

1877

	Black Surcharge	1 R	1 R	2 R	2 R	Surcharged Por un Real 1 R On 2 R BLACK ON GREEN 15
	1/2 R	On 2 R	On 2 R	On 2 R	On 2 R	
	On 2 R	BLACK	BLACK	BLACK	BLACK	
	BLACK ON PINK	ON GREEN	ON PINK	ON GREEN	ON PINK	

Blue Surcharge	1/2 R	1 R	1 R	2 R	2 R
1/2 R	On 2 R	On 2 R	On 2 R	On 2 R	On 2 R
On 2 R	BLACK	BLACK	BLACK	BLACK	BLACK
BLACK ON GREEN	ON PINK	ON GREEN	ON PINK	ON GREEN	ON PINK

Red Surcharge	1/2 R	1 R	1 R	2 R	2 R
1/2 R	On 2 R	On 2 R	On 2 R	On 2 R	On 2 R
On 2 R	BLACK	BLACK	BLACK	BLACK	BLACK
BLACK ON GREEN	ON PINK	ON GREEN	ON PINK	ON GREEN	ON PINK

HONDURAS

1878-89



1890



1891



HONDURAS

1891



1892



1893





HONDURAS

1895



1896



1898



HONDURAS

OFFICIAL STAMPS

1890



1891



1898-99



HORTA

GOVERNMENT—Portuguese possession; one of the Azores Islands.
STANDARD COIN—Same as in Portugal.

1892-93




1896



1898-99



HUNGARY



GOVERNMENT—Kingdom. AREA—125,609 square miles. POPULATION—20,836,487. CAPITAL—Budapest, with 830,371 inhabitants. KING—Karl I, born August 17th, 1887; crowned King of Hungary December 30th, 1916. STANDARD COIN—1 gulden (florin)=100 kreuzers; 1 krona=100 filler.

1871



1871-72



1874-76



Watermarked "Kr" in Circle

1881



1888-98



HUNGARY

Watermarked "Kr" in Circle
1888-98



Watermarked Crown in Circle
1898-99



24 K
VIOLET BROWN
AND RED
44

1900



HUNGARY

NEWSPAPER STAMPS

1871-72



Unwatermarked
1874



Wmkd. "Kr" in Circle
1881



Wmkd. Crown in Circle
1898



Wmkd. Crown in Circle
1900



NEWSPAPER TAX STAMPS

Unwatermarked
1868



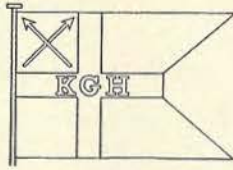
Watermarked "Kr" in Circle
1881



Wmkd. Crown in Circle
1898



ICELAND



GOVERNMENT—Danish colony since 1387. AREA—39,756 square miles. POPULATION—85,183. CAPITAL—Reykjavik, with 14,000 inhabitants. STANDARD COIN—1 mark=12 skillings; 1 krona=100 aur.

1873

Like next cut 2 S ULTRAMARINE	3 S GRAY		8 S BROWN	16 S YELLOW
-------------------------------------	-------------	---	--------------	----------------

1876

				20 A DARK VIOLET	40 A YELLOW GREEN
---	---	---	---	---------------------	-------------------------

1882

			
---	---	---	---

1892

Same 50 A BLUE AND CARMINE	100 A BROWN AND VIOLET
-------------------------------------	------------------------------

1897

Stamp of 1882 Surcharged þrír 3 A On 5 A GREEN	Surcharged þrír 3 A On 5 A GREEN	Surcharged þrír 3 3 A On 5 A GREEN	Surcharged þrír 3 3 A On 5 A GREEN
--	---	--	--

1900



OFFICIAL STAMPS

1873

	8 S RED LILAC
---	------------------

1876-95

					
---	---	---	---	--	---

INDO-CHINA

GOVERNMENT—French colony. AREA—236,000 square miles. Population—16,900,229.
STANDARD COIN—Same as in France.

1889



1892-96



1900



INHAMBANE

GOVERNMENT—Portuguese colony, one of the districts of Portuguese East Africa.
STANDARD COIN—Same as in Portugal.


1896

Mozambique Stamps Issue of 1886 Surcharged Like cut 5 R BLACK	CENTENARIO DE S. ANTONIO — Inhambane MCCCCXCV 10 R GREEN	20 R ROSE	25 R LILAC	40 R CHOCOLATE	50 R BLUE
--	--	--------------	---------------	-------------------	--------------

100 R YELLOW BROWN	200 R GRAY VIOLET	300 R ORANGE
-----------------------	----------------------	-----------------

Same Surcharge on Issue of 1894 60 R LIGHT BLUE	75 R ROSE	80 R YELLOW GREEN	100 R BROWN ON BUFF	150 R CARMINE ON ROSE
--	--------------	----------------------	---------------------------	-----------------------------



IONIAN ISLANDS



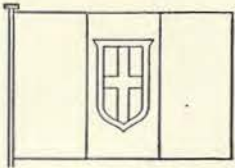
GOVERNMENT—British protectorate from 1815 to 1864. AREA—1,092 square miles. POPULATION—254,494. CAPITAL—Corfu, with 27,397 inhabitants.
Stamps superseded in 1864 by those of Greece.

STANDARD COIN—Same as in Great Britain.

1859

Unwatermarked	Watermarked "2"	Watermarked "1"
	<p>Same (1 P) BLUE</p>	


ITALY



Victor Emanuel



Humbert I



GOVERNMENT—Kingdom. AREA—110,632 square miles. POPULATION—36,120,118. CAPITAL—Rome, with 500,000 inhabitants.
 KING—Victor Emanuel III, born November 11th, 1869, succeeded July 29th, 1900.
 STANDARD COIN—1 lira=100 centesimi.

Sardinia

1851



40 C
ROSE

1853



1854



40 C
ROSE

1855-61



Kingdom of Italy

1862



1863

Type of 1855-61
Imperforate
15 C
BLUR



ITALY

1863-65



1865



1867-77



1877



1877



1879



1889



ITALY

1890



1890-91



1891-96



1896-97



NEWSPAPER STAMPS

1861-62



ITALY

POSTAGE DUE STAMPS

1863



1869



1870-74



1884



1890-91



1894



OFFICIAL STAMPS

1875



ITALY

PARCEL POST STAMPS 1884-86



Italian Offices Abroad

1874



1874



1878



1881



Italian Offices in Crete

1900



IVORY COAST

GOVERNMENT—French colony since 1843. AREA—125,000 square miles. POPULATION—1,417,029. CAPITAL—Bingerville.
STANDARD COIN—Same as in France.

1892


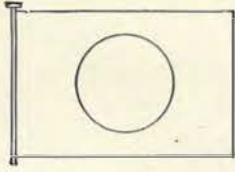
					15 C BLUE 7	20 C RED ON GREEN 9
---	---	---	---	--	-------------------	------------------------------

	30 C BROWN ON BISTRE 12		50 C CARMINE ON ROSE 14	75 C DEEP VIOLET ON ORANGE 16	1 F BRONZE GREEN ON STRAW 17
---	----------------------------------	---	----------------------------------	--	---------------------------------------

1900

Same 10 C RED 6			
--------------------------	--	--	---

JAPAN



51

Mutsu Hite

GOVERNMENT—Empire. AREA—148,756 square miles. POPULATION—56,860,735. CAPITAL—Tokio, formerly called Yedo, with 2,244,796 inhabitants.
 MIKADO—Yoshihito, born August 31st, 1879; succeeded July 30th, 1912.
 STANDARD COIN—1 yen=100 sen=1000 mon or rin.

1871

1872



1872-73



832

814

17

18

19



20 S
VIOLET

278

20

21

JAPAN

1874

Type of 1 72-73
With
Syllabic Characters
Laid Paper
2 S
YELLOW



Type of 1872-73
20 S
RED VIOLET

Type of 1 72-73
30 S
GRAY



1 S
BLUE



4 S
VIOLET BROWN



20 S
VIOLET

30 S
GRAY

1875



1875



Same
Laid Paper
1 S
BROWN

1875

Same
Without
Syllabic Characters
1 S
BROWN

4 S
GREEN



1876



JAPAN

1876-77



6 S
ORANGE



30 S
VIOLET

1879



1883-92



1894



JAPAN

1896



1899-1900



1900



JAPAN

Offices in China

1900



Offices in Korea



1900



Same Surcharge on
Wedding Stamp
of 1900

3 S
CARMINE


LIBERIA



GOVERNMENT—Republic. AREA—About 40,000 square miles. POPULATION—Estimated 1,500,000 to 2,000,000. CAPITAL—Monrovia, with 6,000 inhabitants. PRESIDENT—Daniel Howard, succeeded 1916.
STANDARD COIN—1 dollar=100 cents.

1860

1864

	12 C DEEP BLUE 2	24 C GREEN 3	Same With Single Line Frame 6 C RED 7	12 C BLUE 8	24 C LIGHT GREEN 9
---	------------------------	--------------------	--	-------------------	--------------------------

1866-69

Same Without Frame 6 C LIGHT RED 13	12 C LIGHT BLUE 14	24 C LIGHT YELLOW GREEN 15
---	--------------------------	-------------------------------------

1880



1881

1882

1889



LIBERIA

1885



1892



1892

1893



1894



LIBERIA

1896



1897



1900



POSTAGE DUE STAMPS

1892



1893



LIBERIA

OFFICIAL STAMPS

1892




1893



1894



1894



LIBERIA

OFFICIAL STAMPS

1898



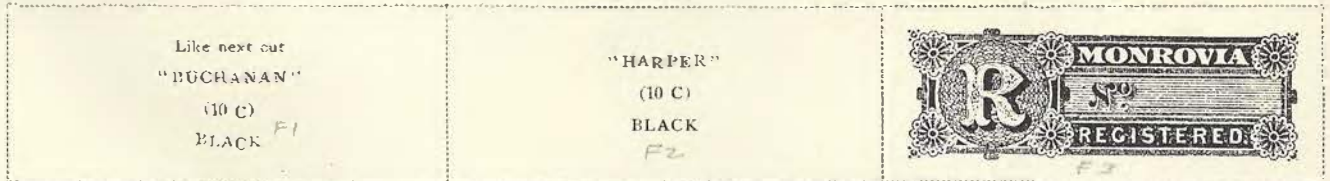
1898

1900



REGISTRATION STAMPS

1893



1894



LOURENÇO MARQUES

GOVERNMENT—A district of the Portuguese colony of Mozambique. POPULATION—13,154.
STANDARD COIN—1 milreis=1000 reis.

1894



50 R
LIGHT BLUE

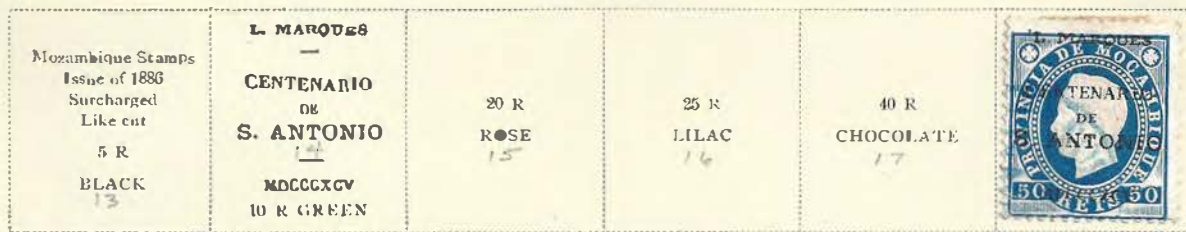


20 R
YELLOW GREEN

150 R
CARMINE
ON ROSE

300 R
DARK BLUE
ON SALMON

1895



1896



LOURENÇO MARQUES

1898



1899



1899



NEWSPAPER STAMPS

1894



1895



LUXEMBURG



69

Adolf



GOVERNMENT—Grand Duchy. AREA—938 square miles. POPULATION—259,891. CAPITAL—Luxemburg, with 20,848 inhabitants. GRAND DUCHESS—Marie Adelaide, born June 14th, 1894, succeeded February 26th, 1912.
STANDARD COIN—1 franc=100 centimes.

1852



1859-63



1859-63



1865-71



1865-72



LUXEMBURG

1874-75

Same Luxemburg Print Imperforate	10 C ROSE LILAC 33 a
4 C GREEN 27	

1874-80



1880



1882





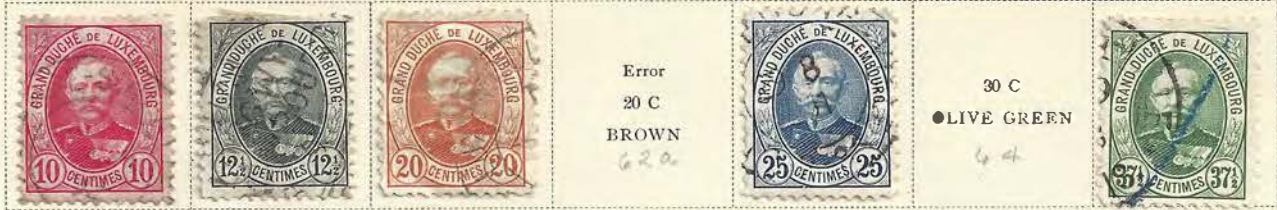
136

136

RS. NO. 423647

LUXEMBURG

1891-93



1895



1891
12 1/2
11
1 1/2 x 11
1895
1906

LUXEMBURG



OFFICIAL STAMPS

1875

	Frankfort Print Rouletted	10 C	12½ C	20 C	25 C	25 C
	2 C BLACK	LILAC	ROSE	GRAY BROWN	BLUE	ULTRAMARINE
		03	04	05	06	07

30 C	40 C	1 F
LILAC ROSE	ORANGE	On 37½ C BISTRE
08	09	010

1875-76

	2 C	4 C	5 C		12½ C
	BLACK	GREEN	YELLOW		ROSE
	012	013	014		016


1875-76

12½ C		1 F
LILAC ROSE		On 37½ C BISTRE
017		019

1880

Same Haarlem Print	20 C	25 C
10 C GRAY LILAC	GRAY BROWN	BLUE
	X	022

1878

	Frankfort Print Rouletted	20 C	30 C	40 C	1 F
	10 C GRAY LILAC	GRAY BROWN	LILAC ROSE	ORANGE	On 37½ C BISTRE
	X	025	026	027	028

1878-80

Same Luxemburg Print Perforated	2 C	4 C	5 C	10 C	12½ C	
1 C RED BROWN	BLACK	GREEN	YELLOW	GRAY LILAC	ROSE	
029	030	031	032	033	034	

LUXEMBURG

OFFICIAL STAMPS

1880

Same Haarlem Print 5 C YELLOW	10 C GRAY LILAC	25 C BLUE
--	--------------------	--------------

1881

Frankfort Print Surcharged S. P. Rouletted 40 C 039 ORANGE		4 C GREEN 041		1 F On 37½ C BISTRE 043
--	---	---------------------	--	----------------------------------

Same Haarlem Print Perforated 1 C YELLOW BROWN 044	2 C BLACK 045	5 C YELLOW 046	10 C GRAY LILAC 047	12½ C ROSE 048	30 C GRAY BROWN 049	25 C BLUE 050	30 C DULL ROSE 051
--	---------------------	----------------------	---------------------------	----------------------	---------------------------	---------------------	--------------------------

1882

					12½ C SLATE 057	
---	---	---	---	--	-----------------------	---

				
---	---	---	--	---

1883

Stamp of 1882
Surcharged
S. P.
5 F
BROWN ORANGE
064

LUXEMBURG

OFFICIAL STAMPS

1891-93



<p>30 C OLIVE GREEN 069</p>	<p>37½ C GREEN 070</p>	<p>50 C BROWN 071</p>	<p>1 F DEEP VIOLET 072</p>	<p>2½ F BLACK 073</p>	<p>5 F LAKE 074</p>
-------------------------------------	--------------------------------	-------------------------------	------------------------------------	-------------------------------	-----------------------------

1895



MACAO

GOVERNMENT—Portuguese colony. AREA—4 square miles. POPULATION—74,866.
STANDARD COIN—1 milreis=1000 reis. 1 ruppe=78 avos.

1884



1885



1885



Red Surcharge
40 R
On 50 R
GREEN
21

1887



Like next cut
5 R
On 80 R
GRAY
24

10 R
On 200 R
ORANGE
27

1887



MACAO

1888



1888



20 R
GRAY LILAC
43

1888



1892



1894



1894



2 A
On 10 R
GREEN
58E



MACAO

1898



1898



1899



1900

Type of 1898 5 A GRAY BROWN 84	10 A SLATE BLUE 29	15 A OLIVE GREEN 94		
---	--------------------------	---------------------------	--	---

MACAO

NEWSPAPER STAMPS

1892



1893-94



MADAGASCAR

(British)

Stamps issued by the British Vice-Consul at Antananarivo.
STANDARD COIN—1 shilling=12 pence.

1884-86




MADAGASCAR

(French)

GOVERNMENT—French protectorate over almost the entire island until 1893 when it became a colony. AREA—223,000 square miles. POPULATION—3,512,600. CAPITAL—Antananarivo, with 63,115 inhabitants. STANDARD COIN—Same as in France.

1889

Like next cut 05 C On 10 C BLACK ON LAVENDER	05 C On 25 C BLACK ON ROSE	Error 25 C On 10 C BLACK ON LAVENDER	
--	-------------------------------------	--	--

1891

			5 C On 25 C BLACK ON ROSE
---	---	---	------------------------------------

1891

				1 F BLACK ON YELLOW	5 F VIOLET ON LILAC
--	--	--	--	---------------------------	---------------------------

1895

				40 C RED ON STRAW
---	---	---	--	-------------------------

50 C ROSE ON ROSE	75 C VIOLET ON ORANGE		
-------------------------	-----------------------------	---	--

1895

Stamps of France, 1876-84. Surcharged with New Values

Manuscript Surcharge in Red 0,15 c On 25 C BLACK ON ROSE	0,15 C On 1 F BRONZE GREEN ON STRAW	Handstamped Surcharge in Black 15 C On 25 C BLACK ON ROSE	15 C On 1 F BRONZE GREEN ON STRAW
--	--	---	--

MADAGASCAR

1893

Stamps of France, 1876-84, Surcharged with New Values

Surcharged Like next cut	15 C	25^c	25 C	25 C
	On 2 C		On 4 C	On 40 C
	BROWN		CLARET ON	RED
	ON BUFF		LAVENDER	ON STRAW
	24		25	26

1896-99



1900



POSTAGE DUE STAMPS

1896



MADEIRA

GOVERNMENT—Portuguese colony since 1430. AREA—314 square miles. POPULATION—169,777. CAPITAL—Funchal, with 24,687 inhabitants.
 Stamps superseded in 1961 by those of Funchal.
 STANDARD COIN—Same as in Portugal.

1868

Like cut 20 R BISTRE 2		80 R ORANGE 4	100 R LILAC 5
---------------------------------	---	---------------------	---------------------

1868-70

Same Perforated Red Surcharge 5 R BLACK 2	Black Surcharge 10 R YELLOW 8	20 R BISTRE 9	25 R ROSE 10	50 R GREEN 11
--	--	---------------------	--------------------	---------------------

80 R ORANGE 12	100 R LILAC 13	120 R BLUE 14	240 R VIOLET 15
----------------------	----------------------	---------------------	-----------------------

1871-74

				50 R GREEN 24	80 R ORANGE 26
---	---	---	---	---------------------	----------------------

1871-74

		240 R VIOLET 31
---	---	-----------------------

1875-76

	150 R BLUE 29	300 R VIOLET 32
---	---------------------	-----------------------

1879-80

Same 10 R BLUE GREEN 19	10 R YELLOW GREEN 20	50 R BLUE 25	150 R YELLOW 30
----------------------------------	----------------------------	--------------------	-----------------------

MADERA

1880


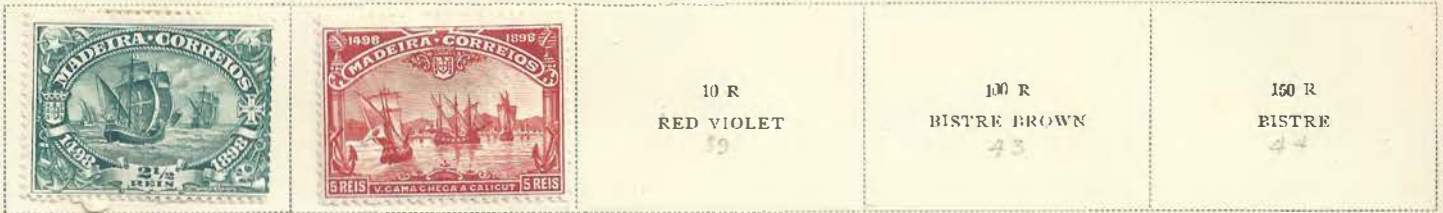


34

1880-81



1898



NEWSPAPER STAMP


1876



MARIANNA ISLANDS

GOVERNMENT—Spanish colony from 1668 to 1899. German colony from 1899 to 1914. Occupied by Japan in 1914. AREA—245 square miles.
 POPULATION—2,646.
 STANDARD COIN—Same as in Germany.

ISSUED UNDER SPANISH DOMINION 1898-99

	3 C DARK BROWN 2	5 C CARMINE ROSE 3	6 C DARK BLUE 4	8 C GRAY BROWN 5	15 C SLATE GREEN 6
---	------------------------	-----------------------------	-----------------------	------------------------	--------------------------

ISSUED UNDER GERMAN DOMINION 1899

	5 P GREEN 12		20 P ULTRAMARINE 14	25 P ORANGE 15	50 P RED AND VIOLET 17
---	--------------------	---	---------------------------	----------------------	------------------------------------

1900

	5 P GREEN	10 P CARMINE	20 P ULTRAMARINE	25 P ORANGE AND BLACK ON YELLOW	30 P ORANGE AND BLACK ON SALMON	40 P LAKE AND BLACK
---	--------------	-----------------	---------------------	--	--	---------------------------

50 P PURPLE AND BLACK ON SALMON	80 P LAKE AND BLACK ON ROSE
--	--------------------------------------

	2 M BLUE	3 M BLACK VIOLET	5 M SLATE AND CARMINE 29
---	-------------	---------------------	-----------------------------------

MARTINIQUE

GOVERNMENT—French colony since 1635. AREA—385 square miles. POPULATION—193,000. CAPITAL—Fort de France, with 26,399 inhabitants. STANDARD COIN—Same as in France.

1886

1887



1888

1888-91



1888-91.

1891



1891-92



1892



1892





MARTINIQUE

1899

		15 C GRAY 41		50 C BROWN ON AZURE 49
---	---	--------------------	--	---------------------------------

POSTAGE DUE STAMPS

1887

		3 C BLACK 23	4 C BLACK 24	5 C BLACK 25	10 C BLACK 26	15 C BLACK 27
20 C BLACK 28	30 C BLACK 29	40 C BLACK 30	60 C BLACK 31	1 F BROWN 32	2 F BROWN 33	5 F BROWN 34

MAYOTTE

GOVERNMENT—French colony since 1843. AREA—140 square miles. POPULATION—13,500.
STANDARD COIN—Same as in France.


1892-99

						20 C RED ON GREEN 9
	30 C BROWN ON BRISTLE 12	40 C RED ON STRAW 14	50 C CARMINE ON ROSE 16	75 C VIOLET ON ORANGE 15	1 F BRONZE GREEN ON STRAW 18	5 F RED LILAC ON LAVENDER 20

1900

	15 C GRAY 8	25 C BLUE 11	
---	-------------------	--------------------	--

MEXICO



Maximilian I



GOVERNMENT—Republic. (Empire under Maximilian of Austria from July 10th, 1864, to June 19th, 1867). DIVISIONS—28 States, 2 Territories and 1 Federal District. AREA—787,198 square miles. POPULATION—13,501,884. CAPITAL—Mexico, with 471,066 inhabitants. PRESIDENT—General Venustiano Carranza, elected May, 1917.

STANDARD COIN—1 Peso=8 reales=100 centavos.

1856



1861



1863



1864



1866



MEXICO

1866

Same Engraved 7 C LILAC 31		25 C ORANGE BROWN 33	50 C GREEN 34
-------------------------------------	---	-------------------------------	---------------------

1867

Issues of 1856-61 Surcharged <i>Mexico</i> ½ R BLACK ON BUFF	1 R BLACK ON GREEN 32	2 R BLACK ON PINK 37	4 R RED	4 R RED ON YELLOW 38	8 R BLACK ON RED BROWN 40	8 R GREEN ON RED BROWN 41
---	--------------------------------	-------------------------------	------------	-------------------------------	------------------------------------	------------------------------------

Watermarked R. P. S.

Same on Type of 1856-61 Gray Blue Paper ½ R GRAY 42	1 R BLUE 43		4 R ROSE 45
--	-------------------	--	-------------------

Unwatermarked
1868

	12 C BLACK ON GREEN 47	25 C BLUE ON PINK 48	50 C BLACK ON YELLOW 49		100 C BROWN ON BROWN 51
---	---------------------------------	-------------------------------	----------------------------------	--	----------------------------------

Same Perforated 6 C BLACK ON BUFF 52	12 C BLACK ON GREEN 53	25 C BLUE ON PINK 54	50 C BLACK ON YELLOW 55	100 C BLACK ON BROWN 56	100 C BROWN ON BROWN 57
--	---------------------------------	-------------------------------	----------------------------------	----------------------------------	----------------------------------

		Error 12 C BLACK ON BUFF 59	25 C BLUE ON PINK		Error 50 C BLUE ON PINK 62	100 C BLACK ON BROWN 64
---	---	---	-------------------------	--	--	----------------------------------

	12 C BLACK ON GREEN 60	Error 12 C BLACK ON BUFF 66		50 C BLACK ON YELLOW 69	Error 50 C BLUE ON PINK 68	100 C BLACK ON BROWN 70
---	---------------------------------	---	---	----------------------------------	--	----------------------------------

MEXICO

1872

Same Surcharged "Anotado" Imperforate 6 C BLACK ON BUFF 71	12 C BLACK ON GREEN 72	25 C BLUE ON PINK 73	50 C BLACK ON YELLOW 74	100 C BLACK ON BROWN 75
---	------------------------------	----------------------------	-------------------------------	-------------------------------

Same Perforated 6 C BLACK ON BUFF 76	12 C BLACK ON GREEN 77	25 C BLUE ON PINK 78	50 C BLACK ON YELLOW 79	100 C BLACK ON BROWN 80
---	------------------------------	----------------------------	-------------------------------	-------------------------------

1872

				Error 50 C BLUE 96d	
--	--	--	--	------------------------------	--

Same Perforated 6 C GREEN 99	12 C BLUE 100		50 C YELLOW 107	Error 50 C BLUE 102b	100 C LILAC 107
---------------------------------------	---------------------	---	-----------------------	-------------------------------	-----------------------

Watermarked "Papel Sellado"

Same Imperforate 6 C GREEN 81	12 C BLUE 82	25 C RED 83	50 C YELLOW 84	Error 50 C BLUE 84a	100 C GRAY LILAC 86
--	--------------------	-------------------	----------------------	------------------------------	---------------------------

Same Perforated 6 C GREEN 87	12 C BLUE 88	25 C RED 89	50 C YELLOW 90	Error 50 C BLUE 90a	100 C GRAY LILAC 92
---------------------------------------	--------------------	-------------------	----------------------	------------------------------	---------------------------

MEXICO

Unwatermarked
1874-80



Watermarked "Papel Sellado"
1875-77

Same 5 C BROWN 112	10 C BLACK 113	25 C BLUE 114	50 C GREEN 115	100 C CARMINE 116
-----------------------------	----------------------	---------------------	----------------------	-------------------------

Unwatermarked
1881



1879-82



1881-82



MEXICO

1881-82



Error
25 C
ORANGE BROWN
140

1882-83



50 C
YELLOW
142

100 C
ORANGE
145

1884



Error
1 C
BLUE
150



10 P
BLUE
164

MEXICO

1885



1886



1887-88



MEXICO

1887 145-200



Watermarked "CORREOS E. U. M."

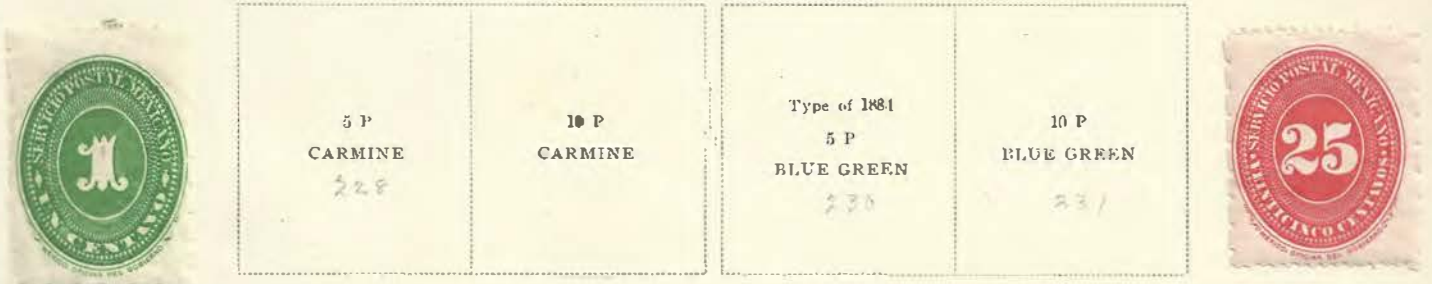
1890-95 212-221



1892



1892

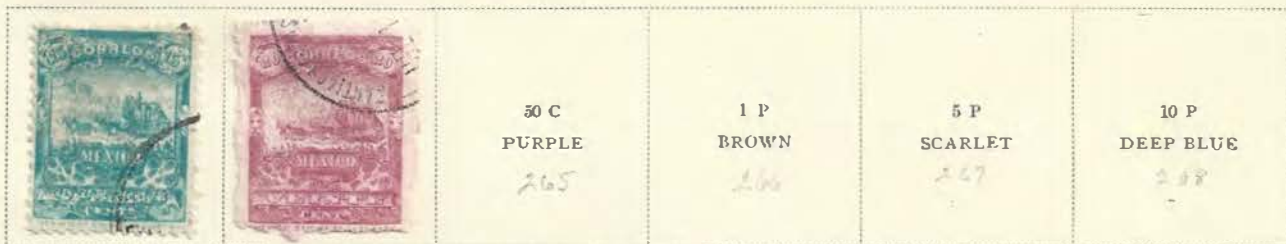


MEXICO

Watermarked "CORREOS E. U. M."
1895



Watermarked "R. M." Interlaced
1896-97



Watermarked Eagle and "R. M."
1897-98



274

MEXICO

Watermarked Eagle and R. M.

1897-98



Unwatermarked

1898



Watermarked "Servicio Postal de los Estados Unidos Mexicanos"

1899



MEXICO

PORTE DE MAR STAMPS

1875



MEXICO

PORTE DE MAR STAMPS 1879



OFFICIAL STAMPS

Unwatermarked
1884-93

Watermarked "CORREOS E. U. M."
1894



Watermarked "CORREOS E. U. M."
1895



Watermarked "R. M." Interlaced
1896-97



MEXICO

OFFICIAL STAMPS
Watermarked Eagle and R. M.
1897

Same 1 C GREEN 030	2 C SCARLET 031		5 C ULTRAMARINE 034	12 C OLIVE BROWN 035	15 C BRIGHT BLUE 036
-----------------------------	-----------------------	---	---------------------------	----------------------------	----------------------------

20 C BROWN ROSE 037		1 P BROWN 039
---------------------------	---	---------------------

Unwatermarked
1898

					10 C LILAC ROSE 045
--	--	--	--	---	---------------------------


		
---	---	--

Watermarked "Servicio Postal de los Estados Unidos Mexicanos"
1900


Same Surcharge On Regular Issue of 1899 1 C GREEN 049	2 C VERMILION 050		5 C DARK BLUE 052	10 C VIOLET AND ORANGE 053		20 C ROSE AND DARK BLUE 055
--	-------------------------	---	-------------------------	-------------------------------------	---	--------------------------------------

50 C RED LILAC AND BLACK 056	1 P BLUE AND BLACK 057	5 P CARMINE AND BLACK 058
---------------------------------------	---------------------------------	------------------------------------

MODENA



Francis V



GOVERNMENT—Duchy. AREA—2,371 square miles. POPULATION—606,159. CAPITAL—Modena, with 76,584 inhabitants. GRAND DUKE—Francis V, born June 1st, 1819. Stamps superseded in 1860 by those of Italy.

STANDARD COIN—1 lira=100 centesimi.

1852

Unwatermarked

Wmkd. A.



25 C
BLACK
● N BUFF
4

ISSUE OF THE PROVISIONAL GOVERNMENT

Unwatermarked

1859



15 C
BROWN
11

20 C
GRAY LILAC
12

40 C
ROSE
13

80 C
BUFF
14

NEWSPAPER STAMPS

Unwatermarked

1853-57

1859



"B. G." Larger
9 C
BLACK
ON VIOLET
PR 2

6 7 8

MONACO



GOVERNMENT—Principality. AREA—8 square miles. POPULATION—22,956. CAPITAL—Monaco, with 2,217 inhabitants. PRINCE—Albert, born November 13th, 1848, succeeded September 10th, 1889.
STANDARD COIN—1 franc=100 centimes.


1885



1891-94



MONTENEGRO




GOVERNMENT—Principality. AREA—5,608 square miles. POPULATION—436,789. CAPITAL—Cetinje, with 5,500 inhabitants. PRINCE—Nicholas I born October 7th, 1841, proclaimed August 14th, 1860. STANDARD COIN—1 florin=100 novitch.

1874-93



1893



1894



MONTENEGRO

1896



1898



POSTAGE DUE STAMPS

1894



ACKNOWLEDGMENT OF RECEIPT STAMP

1895



MOZAMBIQUE

GOVERNMENT—Portuguese colony since 1498. A Province of Portuguese East Africa. AREA—298,530 square miles. CAPITAL—Lourenço Marques, with 18,154 inhabitants.
STANDARD COIN—Same as in Portugal.

1877



1877



1881-85



1886



1886





1893

1894



MOZAMBIQUE

1895

Issue of 1894 Surcharged Like cut 5 R BLACK 36		20 R ROSE 38	25 R VIOLET 39	40 R CHOCOLATE 40	
---	---	--------------------	----------------------	-------------------------	---

100 R YELLOW BROWN 42	200 R GRAY VIOLET 43	300 R ORANGE 44
-----------------------------	----------------------------	-----------------------

1897

Issue of 1894 Surcharged 50 45 réis On 300 R DARK BLUE ON SALMON	Issue of 1886 Surcharged MOCAMBIQUE 2 1/2 REIS On 20 R ROSE	MOCAMBIQUE 2 1/2 REIS On 20 R ROSE	
---	---	--	--




1898

						
---	---	---	---	--	---	---

	80 R VIOLET 62		150 R BROWN ON STRAW 66		300 R DARK BLUE ON ROSE 68
---	----------------------	---	----------------------------------	--	-------------------------------------

NEWSPAPER STAMPS

1893

	Black Surcharge 5 R On 40 R CHOCOLATE P2	Red Surcharge 5 R On 40 R CHOCOLATE P3	Blue Surcharge 5 R On 40 R CHOCOLATE P4		
---	--	--	---	--	---

MOZAMBIQUE COMPANY

GOVERNMENT—A division of Portuguese East Africa administered by a Company under royal charter. AREA—59,840 square miles.
STANDARD COIN—Same as in Portugal.

1892



1894

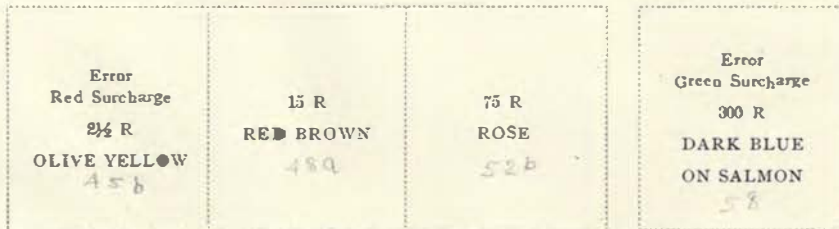


1895



MOZAMBIQUE COMPANY

1898



1899



1900



1900




NEWSPAPER STAMP

1894



NETHERLANDS

(Holland)



William III



Wilhelmina



GOVERNMENT—Kingdom. AREA—12,582 square miles. POPULATION—6,583,227. CAPITAL—The Hague, with 331,081 inhabitants. QUEEN—Wilhelmina, born August 31st, 1880; succeeded November 23rd, 1890. STANDARD COIN—1 gulden (florin) = 100 cents.

1852



1864



1867



1869-71



1872-75



NETHERLANDS

1876

1888



1891-94



1893

1896



1898-99



Type III



Type I



Type II



Type IV



NETHERLANDS

1898-99



POSTAGE DUE STAMPS

1870



1881-87 Type I



1894-95 Type III



NEW CALEDONIA

GOVERNMENT—French colony since 1853. AREA—7,650 square miles. POPULATION—50,603. CAPITAL—Noumea, with 10,000 inhabitants. STANDARD COIN—Same as in France.

1859



1881-84

Like cut 5 C On 40 C RED ON STRAW <i>2</i>		25 C On 75 C CARMINE ON ROSE <i>5</i>				
---	---	---	---	--	---	---

1886

		On 1877 Issue Imperforate 5 C On 1 F BRONZE GREEN ON STRAW <i>10</i>
--	--	--



1891-92

		
--	---	--

1892

1887 Issue of French Colonies Surcharged Like next cut Imperforate 2 C BROWN ON BUFF <i>14</i>	4 C CLARET ON LAVENDER <i>15</i>	20 C RED ON GREEN <i>16</i>		40 C RED ON STRAW <i>17</i>	75 C CARMINE ON ROSE <i>18</i>	1 F BRONZE GREEN ON STRAW <i>19</i>
--	---	--------------------------------------	---	--------------------------------------	---	--

	2 C BROWN ON BUFF <i>21</i>	4 C CLARET ON LAVENDER <i>22</i>		10 C BLACK ON LAVENDER <i>24</i>	15 C BLUE <i>25</i>	20 C RED ON GREEN <i>26</i>	
--	--------------------------------------	---	---	---	---------------------------	--------------------------------------	---

	30 C BROWN ON BISTRE <i>29</i>	35 C VIOLET ON ORANGE <i>30</i>	40 C RED ON STRAW <i>31</i>	75 C CARMINE ON ROSE <i>32</i>	
---	---	--	--------------------------------------	---	---

1892-93

				10 C On 1 F BRONZE GREEN ON STRAW <i>39</i>	On 1877 Issue Imperforate 10 C On 1 F BRONZE GREEN ON STRAW <i>34</i>
---	---	---	---	---	---

NEW CALEDONIA

1892





1900



50 C
BROWN.
ON AZURE
55

NICARAGUA



GOVERNMENT—Republic. AREA—49,200 square miles. POPULATION—Estimated 703,540. CAPITAL—Managua, with 34,872 inhabitants.
 PRESIDENT—General Emiliano Chamorro, inaugurated January 1st, 1917.
 STANDARD COIN—1 peso=8 reales=100 centavos.

1862



1869-71

1878-1880



1882



1890



NICARAGUA

1891



1892



1893



NICARAGUA

1891



1892



1893



NICARAGUA

1894



5 C
DEEP BLUE



GREEN

1895



Unwatermarked

1896



1 P
BLACK



NICARAGUA

1894



1895 71-80



Unwatermarked

DK 442

1896 81-89



89h

89i

NICARAGUA

Watermarked Liberty Cap
1896

Same 1 C VIOLET 89a	2 C BLUE GREEN 89b	5 C BRIGHT ROSE 89c	10 C BLUE 89d		50 C BLUE GRAY 89f	1 P BLACK 89g
------------------------------	--------------------------	---------------------------	---------------------	--	--------------------------	---------------------

Unwatermarked
1897




Unwatermarked
1897



Watermarked Liberty Cap
1897



Watermarked Liberty Cap
1897



Watermarked Liberty Cap
1898



NICARAGUA

Unwatermarked
1898

Same	2 C	4 C	5 C	10 C	15 C	20 C	5 P
1 C	SLATE	RED BROWN	OLIVE GREEN	VIOLET	ULTRAMARINE	BLUE	ORANGE
BROWN	109b	109d	109e	109g	109h	109i	109m
109a							

1899



1900



109j

109k

109l

NICARAGUA

OFFICIAL STAMPS

1890



1891



1892



NICARAGUA

OFFICIAL STAMPS

Unwatermarked

1893



1894



1895



NICARAGUA

OFFICIAL STAMPS
Watermarked Liberty Cap
1895



Unwatermarked
1896

Postage Due Stamps of 1896 Surcharged Like cut	<i>Franqueo</i>			
	<i>Oficial</i>	5 C ORANGE 074	10 C ORANGE 075	20 C ORANGE 076
1 C ORANGE 077	2 C ORANGE 073			

Watermarked Liberty Cap
1896

Same 1 C ORANGE 077	2 C ORANGE 078	5 C ORANGE 079	10 C ORANGE 080	20 C ORANGE 081
------------------------------	----------------------	----------------------	-----------------------	-----------------------

Unwatermarked
1896



NICARAGUA

OFFICIAL STAMPS
Watermarked Liberty Cap
1896



Unwatermarked
1897



Unwatermarked
1897

Watermarked Liberty Cap
1897 011

1 P RED 0106	2 P RED 0107	5 P RED 0108
--------------------	--------------------	--------------------



Watermarked Liberty Cap
1897



Unwatermarked
1898

	2 C CARMINE 0119		5 C CARMINE 0121	10 C CARMINE 0122	15 C CARMINE 0123	20 C CARMINE 0124
---	------------------------	---	------------------------	-------------------------	-------------------------	-------------------------

50 C CARMINE 0125	1 P CARMINE 0126	2 P CARMINE 0127	5 P CARMINE 0128
-------------------------	------------------------	------------------------	------------------------

0988 099

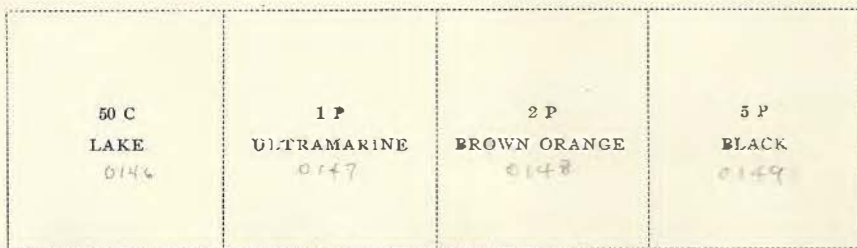
NICARAGUA

OFFICIAL STAMPS

1899



1900



POSTAGE DUE STAMPS

Unwatermarked

1896



Watermarked Liberty Cap

1896



NICARAGUA

POSTAGE DUE STAMPS

Unwatermarked

1897



Watermarked Liberty Cap

1897



Unwatermarked

1898



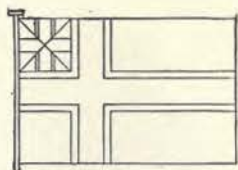
1899



1900



NORWAY



Charles XV



GOVERNMENT—Kingdom. AREA—124,643 square miles. POPULATION—4,301,782. CAPITAL—Christiana, with 241,834 inhabitants.

KING—Haakon VII, born August 3rd, 1872. Elected King, November 18th, 1905.

STANDARD COIN—1 Specie Daler=120 skillings and 1 krona=100 ore.

1854



1856-57



1863-66



3 S
GRAY LILAC
7



1867-68



1872-75



1877-78



NORWAY

1883-84



1888



1890



1893-1900



442



402

POSTAGE DUE STAMPS

1889-93



NOSSI BÉ

GOVERNMENT—French colony since 1841. AREA—130 square miles. POPULATION—9,500.
STANDARD COIN—Same as in France.

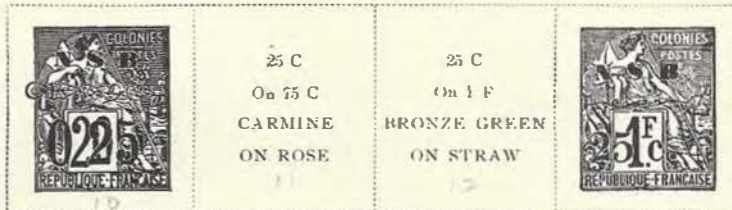
1889



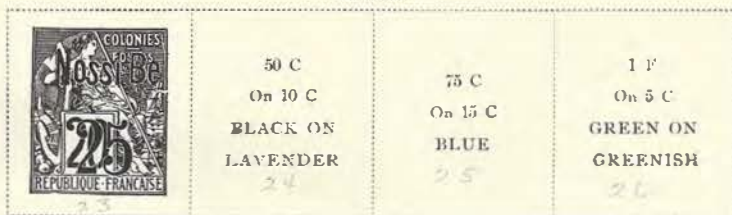
1889



1890



1893



NOSSI BÉ

1894



POSTAGE DUE STAMPS

1891

Like cut 20 C On 1 C BLACK ON LILAC BLUE.		50 C On 30 C BROWN ON BISTRE	Like cut 35 C On 4 C CLARET ON LAVENDER		1 F On 35 C VIOLET ON ORANGE
---	--	---------------------------------------	---	--	---------------------------------------

	10 C On 15 C BLUE	15 C On 10 C BLACK ON LAVENDER	25 C On 5 C GREEN ON GREENISH		10 C On 15 C BLUE	15 C On 10 C BLACK ON LAVENDER	25 C On 5 C GREEN ON GREENISH
--	-------------------------	---	--	--	-------------------------	---	--

		25 C On 75 C CARMINE ON ROSE	Erzor 25 C On 20 C RED ON GREEN
--	--	---------------------------------------	---

NYASSA

GOVERNMENT—A division of Portuguese East Africa administered by a Company under royal charter. AREA—73,202 square miles.
STANDARD COIN—Same as in Portugal.

1897



1898



NEWSPAPER STAMP

1897



OBOCK

GOVERNMENT—French colony on the Red Sea. AREA—3,860 square miles. POPULATION—22,370.
STANDARD COIN—Same as in France.

1892



OBOCK

1893


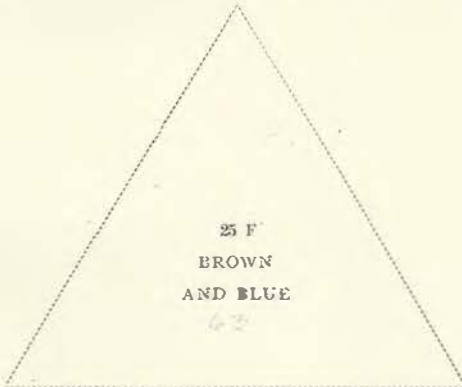


1894



OBOCK

1894



POSTAGE DUE STAMPS

1892

Like cent 5 C BLACK 11		30 C BLACK 13	60 C BLACK 14
---------------------------------	---	---------------------	---------------------

Like next cent 1 C BLACK 12						
--------------------------------------	---	---	---	--	---	---

20 C BLACK 15	30 C BLACK 16	40 C BLACK 17	60 C BLACK 18	1 F BROWN 19	2 F BROWN 20	5 F BROWN 21
---------------------	---------------------	---------------------	---------------------	--------------------	--------------------	--------------------

PANAMA

GOVERNMENT—Republic since November 4th, 1903; formerly a Department of the Colombian Republic. AREA—32,380 square miles.
 POPULATION—336,742. CAPITAL—Panama, with 60,023 inhabitants. PRESIDENT—Dr. Ramon M. Valdes, inaugurated October 1st, 1916.
 STANDARD COIN—1 Peso=100 centavos.

1878

	Thin Paper 10 C BLUE 1	20 C ROSE RED 3		Same Thick Paper 5 C BLUE GREEN 5	10 C BLUE 6	50 C ORANGE 7
---	---------------------------------	-----------------------	---	---	-------------------	---------------------

1887-88

				20 C BLACK ON LILAC 12	50 C BROWN 13
---	---	---	---	---------------------------------	---------------------

1892

Same Pelure Paper 50 C BROWN 14

1892-96



PANAMA

1894

<p>Stamps of 1887-92 Surcharged HABILITADO. 1894 1²⁷ CENTAVO. On 2 C ROSE</p>			<p>HABILITADO. 1894 5 CENTAVOS. ●n 20 C 25 BLACK ON LILAC</p>	<p>HABILITADO. 1894 5 CENTAVOS. On 20 C 26 BLACK ON LILAC</p>
--	---	---	---	---

<p>HABILITADO. 1894 10 CENTAVOS. ●n 50 C 27 BROWN</p>	<p>HABILITADO. 1894 10 CENTAVOS. 28 On 50 C BROWN</p>	<p>Same Pelure Paper Type I 10 C 29 On 50 C BROWN</p>	<p>Type II 10 C On 50 C 30 BROWN</p>
---	---	---	--

REGISTRATION STAMPS

1888



1898



1900



ACKNOWLEDGMENT OF RECEIPT STAMPS

1897



1899



PARAGUAY



GOVERNMENT—Republic. AREA—About 165,000 square miles. POPULATION—Estimated, 1,000,000. CAPITAL—Asuncion, with 120,000 inhabitants.
 PRESIDENT—Dr. Manuel Franco, inaugurated August 15th, 1916.
 STANDARD COIN—1 peso=8 reales=100 centavos.

1870



1878



1878



1879-81



1881



1881



1884



1884



1887



PARAGUAY

1889



1892



1892-93



Type of 1887
40 C
SLATE BLUE
42



1895



1896



1896



5 C
● n 4 C
YELLOW
AND GRAY
48

1898-99



1900



PARAGUAY

OFFICIAL STAMPS

1886

Various Designs on Reverse



1886

Perforated



1886

Regular Issue
of 1884

Surcharged
OFICIAL

1 C

GREEN

1889



5 C
On 15 C
RED BROWN
• 17

PARAGUAY

OFFICIAL STAMPS

1890

Regular Issue of 1878 Surcharged in Violet OFICIAL 1 C 020 GREEN	2 C ROSE RED 021	5 C BLUE 022	7 C BROWN 023	10 C LILAC 024	15 C ORANGE 025	20 C PINK 026
--	------------------------	--------------------	---------------------	----------------------	-----------------------	---------------------

Same Blue Surchage 1 C GREEN 027	2 C ROSE RED 028	5 C BLUE 029	10 C LILAC 030	15 C ORANGE 031	20 C PINK 032
--	------------------------	--------------------	----------------------	-----------------------	---------------------

1892

			7 C BROWN 034		
--	--	--	---------------------	---	--

	
---	---

1893

Same Surcharged <i>Oficial</i> 041 7 C BROWN

PERSIA



Nasr-ed-din



GOVERNMENT—Empire. AREA—628,000 square miles. POPULATION—Estimated—9,500,000. CAPITAL—Teheran, with 280,000 inhabitants. SHAH—Ahmad, born January 20th, 1898; succeeded July 16th, 1909.
STANDARD COIN—1 Toman=10 kran=20 sbabi; also 1 franc=100 centimes.

1870


Like cut 1 S VIOLET 1	2 S GREEN 2		8 S CARMINE 4	8 S RED 2
--------------------------------	-------------------	---	---------------------	-----------------

1875

Like next cut Thick Paper 1 S BLACK 6	2 S ULTRAMARINE 50+		8 S YELLOW GREEN 8
---	---------------------------	--	-----------------------------

Same Rouletted 1 S BLACK 11	2 S ULTRAMARINE 12	4 S VERMILION 13	8 C YELLOW GREEN 14
---	--------------------------	------------------------	------------------------------

1876

	2 S GRAY BLUE 16	Error 2 S BLACK 17	4 S VERMILION 18	1 K ROSE 19	Error 1 K YELLOW 19d	4 K YELLOW 20
---	------------------------	-----------------------------	------------------------	-------------------	-------------------------------	---------------------

1876



PERSIA

1878

	1 K RED ON YELLOW 34	4 K ULTRAMARINE 35	5 K GOLD 36	5 K RED BROWN 38	5 K VIOLET BRONZE 39	5 K VIOLET 37	1 T BRONZE ON BLUE 40
--	-------------------------------	--------------------------	-------------------	------------------------	-------------------------------	---------------------	--------------------------------

1879-80

	2 S YELLOW AND BLACK 44				
---	----------------------------------	---	---	--	---

1881

1882

					
--	--	--	--	--	--

1882

1883

1884

					Same 50 C GRAY AND BLACK 56
---	---	---	---	---	---

1883



1885-86

					
---	---	---	---	--	---

PERSIA

1885



18 C
On 5 S
GREEN
676



<p>Error 12 C On 5 S GREEN 666</p>	<p>Error 12 C On 10 S BUFF, ORANGE AND BLACK 682</p>	<p>Error 18 C On 50 C GRAY AND BLACK 672</p>
--	--	--

1887

<p>Same 3 C On 5 S GREEN 70</p>



<p>8 C On 50 C GRAY AND BLACK 72</p>
--

<p>Error 8 C On 5 S GREEN 70c</p>

<p>Error 8 C On 10 S BUFF, ORANGE AND BLACK 71a</p>

1889



1891



PERSIA

1894



1894



1894



1897



1898



PERSIA

1899



1899



PERSIA

1900

Issue of 1898 Surcharged Like cut 1 C GRAY <i>152</i>		3 C DULL VIOLET <i>154</i>	4 C VERMILION <i>155</i>	5 C YELLOW <i>156</i>
		2 C PALE BROWN		

8 C ORANGE <i>157</i>	10 C LIGHT BLUE <i>158</i>	12 C ROSE <i>159</i>
-----------------------------	----------------------------------	----------------------------

Same On Surcharged Issue of 1899 1 C GRAY <i>160</i>	2 C PALE BROWN <i>161</i>	3 C DULL VIOLET <i>162</i>	4 C VERMILION <i>163</i>	5 C YELLOW <i>164</i>
---	---------------------------------	----------------------------------	--------------------------------	-----------------------------

8 C ORANGE <i>165</i>	10 C LIGHT BLUE <i>166</i>	12 C ROSE <i>167</i>
-----------------------------	----------------------------------	----------------------------

1900





OFFICIAL STAMPS

1881



PERU



GOVERNMENT—Republic. AREA—722,461 square miles. POPULATION—4,620,201. CAPITAL—Lima, with 143,500 inhabitants. PRESIDENT—Dr. José Pardo, installed August 18th, 1915.

STANDARD COIN—1 peso=8 reales. 1 peso=5 pesetas=10 dineros=100 centavos. 1 sol=100 centavos.

1857



2 R
BROWN RED
ON BLUE
2

1858



1 1/2 P
ROSE
5

1859



1860



Retouched
1 P
ROSE
11

1860

1862-72



1 P
ORANGE
15

1871



15

1873



20

1866



1874-79



PERU

1874-79



1880



1880

 1 C GREEN	 2 C ROSE	Black Surcharge 2 C ROSE	 5 C ULTRAMARINE	Same 50 C GREEN	1 S ROSE
---	---	--------------------------------	---	-----------------------	-------------

1881

Same Surcharged Like cut 1 C GREEN	 2 C ROSE	5 C ULTRAMARINE	Same 50 C GREEN	1 S ROSE
--	--	--------------------	-----------------------	-------------

1881-83

Chilian Stamps of 1877-83 Used in Peru 1 C GRAY	1 C GREEN	2 C ORANGE	2 C BRIGHT ROSE	5 C LAKE	5 C ULTRAMARINE
---	--------------	---------------	--------------------	-------------	--------------------

1881-83

10 C BLUE	20 C GREEN	50 C VIOLET
--------------	---------------	----------------

1881-82



1881-82

5 C BLUE			Blue Surcharge 20 C BROWN RED	Black Surcharge 20 C BROWN RED
-------------	---	---	-------------------------------------	--------------------------------------

PERU

1882



1883



Blue Surchage
1 C
ORANGE

Black Surchage
5 C
BLUE

5 C
ULTRAMARINE



Blue Surchage
10 C
GREEN



Black Surchage
50 C
GREEN

Blue Surchage
50 C
GREEN



Surchaged
Triangle and
"Union Postal Peru"
50 C
GREEN

1 S
ROSE

Surchaged
Triangle and
"Union Postal Lima"
Triangle Black
1 C
GREEN

Triangle Blue
1 C
GREEN

Triangle Black
2 C
ROSE

5 C
ULTRAMARINE

Triangle Blue
5 C
ULTRAMARINE

Same
Triangle Black
50 C
GREEN

1 S
ROSE



Triangle Blue
1 C
GREEN



Triangle Blue
5 C
BLUE

Triangle Red
5 C
BLUE

1884

1883

1884



5 C
BLUE

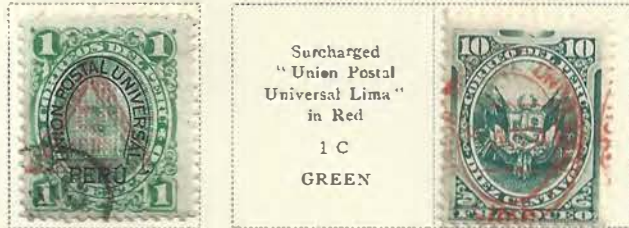


PERU

1886



1889



1894



1895



PERU

1895



1896



1896



1897



1897



PERU

1899-1900



Error
5 C
BLACK



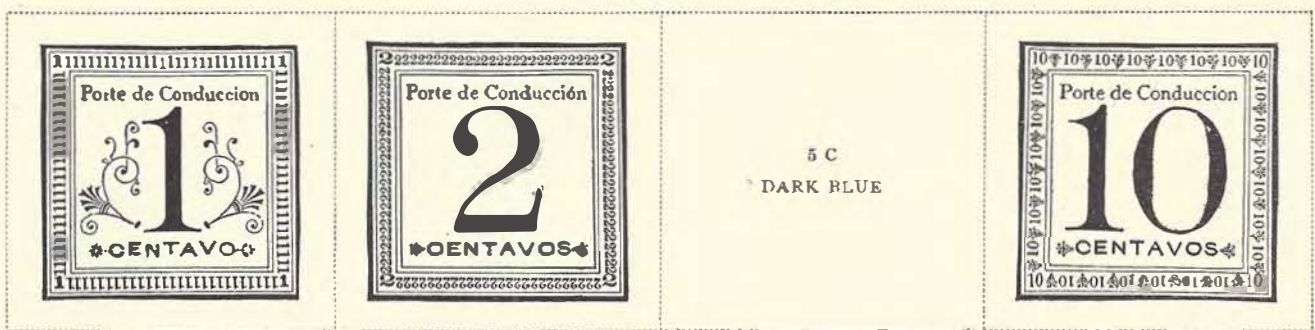
10 S
BLUE GREEN

1900




PARCEL POST STAMPS

1897



5 C
DARK BLUE



20 C
ROSE RED

50 C
BLUE GREEN

PERU

POSTAGE DUE STAMPS

1874-79



1881

Same
Surcharged
Like next cut
1 C
BISTRE



5 C
VERMILION

10 C
ORANGE

20 C
BLUE

50 C
BROWN

1881

Same
Surcharged
Like next cut
1 C
BISTRE



5 C
VERMILION

10 C
ORANGE

20 C
BLUE

50 C
BROWN

1883

Surcharged
"Union Postal Lima"
and Triangle
Triangle Black
1 C
BISTRE

Triangle Blue
1 C
BISTRE

Same
5 C
BISTR

10 C
ORANGE

20 C
BLUE

50 C
BROWN

1884



Same
Surcharged
"Lima Correos" in
Circle and Triangle
1 C
BISTRE

PERU

POSTAGE DUE STAMPS

1896



1897



10 C
ORANGE



1899



10 S
BROWN VIOLET

PERU

OFFICIAL STAMPS

1884

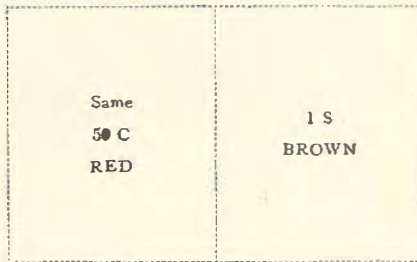
Regular Issue
of 1884
Surcharged

DE
OFICIO
10 C
SLATE



20 C
BLUE

1889



Same
50 C
RED

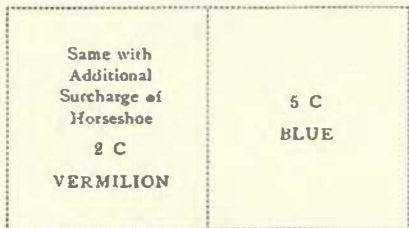
1 S
BROWN

1894

Same Surcharge On Issue of 1894 1 C GREEN	1 C ORANGE	2 C ROSE	2 C VIOLET	5 C ULTRAMARINE	5 C BLUE	10 C GREEN
--	---------------	-------------	---------------	--------------------	-------------	---------------



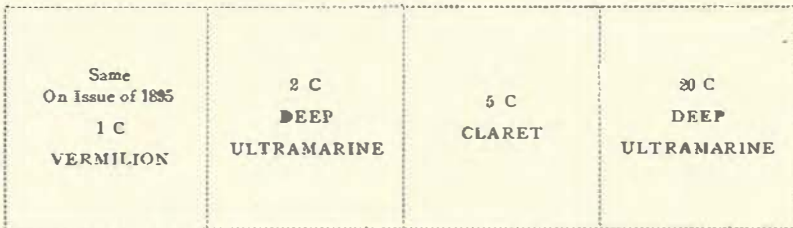
1894



Same with
Additional
Surcharge of
Horseshoe
2 C
VERMILION

5 C
BLUE

1895



Same
On Issue of 1895
1 C
VERMILION

2 C
DEEP
ULTRAMARINE

5 C
CLARET

20 C
DEEP
ULTRAMARINE

1896



PHILIPPINE ISLANDS

GOVERNMENT—Spanish colony from 1566 to 1898. United States possession since December 10th, 1898. AREA—114,400 square miles.
 POPULATION—Estimated 9,000,000. CAPITAL—Manila, with 266,943 inhabitants.
 STANDARD COIN—1 peso fuerte=8 reales=100 centavos. 1898 to 1898, same as in Spain. Since 1898, same as United States.

ISSUED UNDER SPANISH DOMINION

1854



Unwatermarked

Watermarked Loops

Unwatermarked

1855

1856

1859



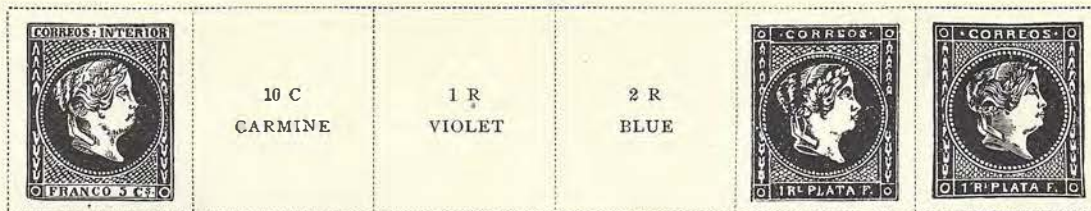
Unwatermarked

1861

1862



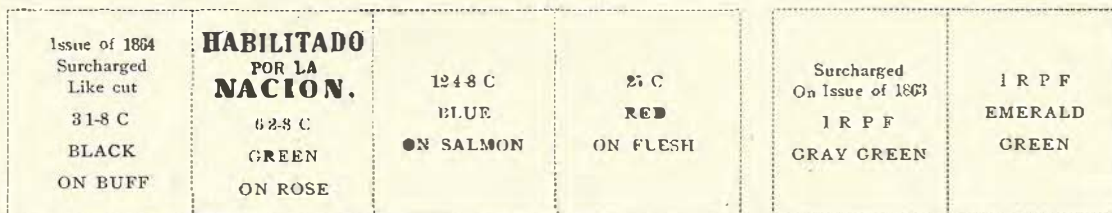
1863



1864



1868-74



PHILIPPINE ISLANDS

1868-74

Same Surcharge On Issue of 1863 5 C VERMILION	1 R VIOLET	2 R BLUE	Surcharged On Issue of 1856 1 R GREEN ON BLUE	2 R CARMINE ON BLUE	Surcharged On Issue of 1862 5 C DULL RED
--	---------------	-------------	---	---------------------------	---

Surcharged On Issue of 1859 10 C ROSE	Surcharged On Issue of 1854 1 R SLATE BLUE	2 R GREEN
--	---	--------------

1870

		20 C BROWN	40 C ROSE
---	---	---------------	--------------

1872

		62 C VIOLET	1 P 25 C BROWN
---	---	----------------	-------------------

1874

		62 C ROSE	1 P 25 C BROWN
---	---	--------------	-------------------

1875-76

1877

				Same 2 C DARK BLUE	6 C ORANGE	10 C BLUE
---	---	---	---	--------------------------	---------------	--------------

1877-79

	Black Surcharge 12 C On 25 M BLACK	Blue Surcharge 12 C On 25 M BLACK
---	---	--

PHILIPPINE ISLANDS

1878-79

Like cut 0.0625 M GRAY	0.0625 M LILAC		50 M DULL LILAC	100 M CARMINE	
------------------------------	-------------------	---	--------------------	------------------	---

1879

Same 25 M GREEN	100 M YELLOW GREEN	200 M ROSE	200 M VIOLET ROSE	250 M BISTRE
-----------------------	--------------------------	---------------	----------------------	-----------------

1879

Like cut 2 C On 25 M GREEN		Like cut 2 C On 25 M GREEN	
-------------------------------------	--	-------------------------------------	---

1880-86



1881-88


			1 R On 2 C CARMINE	2 R On 248 C ULTRAMARINE
---	---	---	--------------------------	--------------------------------

Like next cut Green Surcharge 10 C On 2 C CARMINE	1 R On 2 C CARMINE				1 R On 2 C CARMINE	1 R On 5 C GRAY BLUE
---	--------------------------	---	---	--	--------------------------	----------------------------

PHILIPPINE ISLANDS

1881-88

	Second Re-engraving 1 C On 248 C ULTRAMARINE		Second Re-engraving 10 C On 248 C ULTRAMARINE		
---	--	---	---	--	---

	Magenta Surchage 248 C On 5 C BLUE GRAY	248 C On 18 C GREEN	248 C On 50 M BISTRE	248 C On 10 C GREEN
---	--	---------------------------	----------------------------	---------------------------

1881-88





Like next cut 2 C On 10 C BISTRE	248 C On 10 C BISTRE	248 C On 2 R BLUE	8 C On 10 C BISTRE	
---	----------------------------	-------------------------	--------------------------	---

	Black Surchage 1 R On 1248 C GRAY BLUE	Yellow Surchage 16 C On 2 R BLUE	Green Surchage 1 R On 10 C BISTRE		2 R On 8 C on 2 R BLUE	
---	---	---	--	---	------------------------------	---

	Red Surchage 1 R On 200 M GREEN		Magenta Surchage 248 C On 200 M GREEN
---	--	---	--

1883-88

	Black Surchage 20 C On 250 M ULTRAMARINE	2 R On 250 M ULTRAMARINE	Red and Black Surchages 1 R on 20 C On 250 M ULTRAMARINE	
---	---	--------------------------------	--	---

PHILIPPINE ISLANDS

1887-88



1890



1890



1891



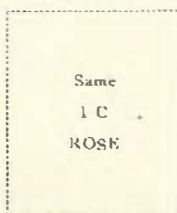
1892



1894



1895



PHILIPPINE ISLANDS

1896



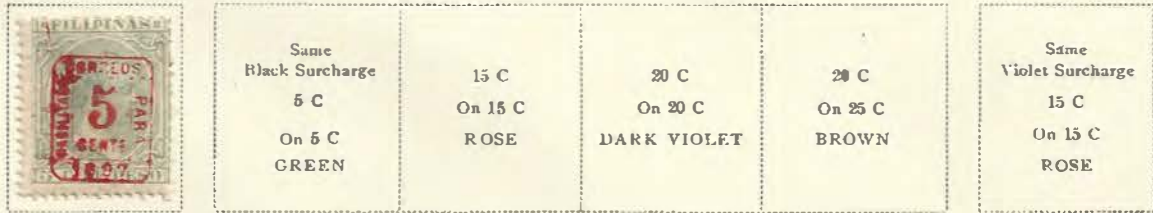
1896



1897



1897



1898




PHILIPPINE ISLANDS

ISSUED UNDER AMERICAN DOMINION

Unwatermarked

1899



Watermarked Double-Lined U. S. P. S.

1899

Same Surcharge On Issues of 1896-99	2 C	3 C	5 C	Type I	Type II	15 C	50 C
	CARMINE	PURPLE	BLUE	10 C BROWN	10 C ORANGE BROWN	OLIVE GREEN	ORANGE
1 C							
YELLOW GREEN							

POSTAGE DUE STAMPS

Watermarked Double-Lined U. S. P. S.

1899

United States Due Stamps Surcharged PHILIPPINES 1 C DEEP CLARET	2 C DEEP CLARET	5 C DEEP CLARET	10 C DEEP CLARET	50 C DEEP CLARET
---	--------------------	--------------------	---------------------	---------------------

ISSUED UNDER SPANISH DOMINION

NEWSPAPER STAMPS

1886-89



1890

1892

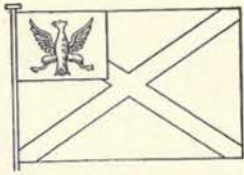


1894



1896

POLAND



GOVERNMENT—Kingdom annexed to Russia. AREA—43,804 square miles. POPULATION—12,247,600. CAPITAL—Warsaw, with 909,491 inhabitants.
Stamps superseded in 1865 by those of Russia.
STANDARD COIN—Same as in Russia.

1860



PONTA DELGADA

GOVERNMENT—Portuguese colony. One of the Azores islands.
STANDARD COIN—Same as in Portugal.

1892-93



5 R	10 R	15 R	20 R	25 R	30 R
CARMINE	YELLOW GREEN	BROWN ON YELLOW	CARMINE ON ROSE	DARK BLUE ON BLUE	DARK BLUE ON SALMON

1897



1898-99



PORTO RICO

GOVERNMENT—Spanish colony until ceded to the United States in 1898. DIVISIONS—Porto Rico, Vieques, Culebra and Mona. AREA—3,606 square miles. POPULATION—1,184,489. CAPITAL—San Juan, with 48,716 inhabitants. STANDARD COIN—Same as in Spain and United States.

ISSUED UNDER SPANISH DOMINION

1873



1874




1875



50 C
GREEN

1 P
BROWN

1876

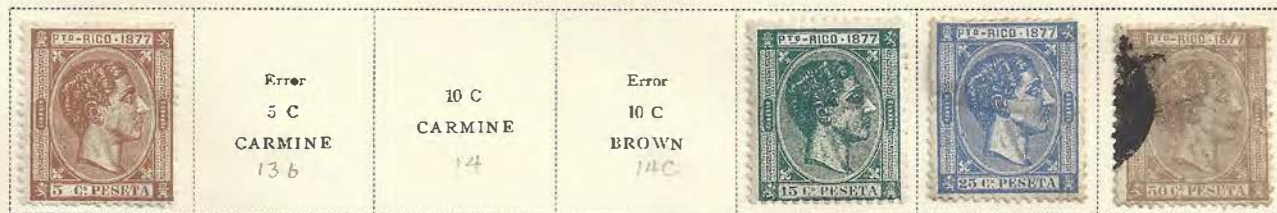


50 C
ULTRAMARINE
9

1 P
BLACK
10

1 P
BLACK
12

1877



Error
5 C
CARMINE
13b

10 C
CARMINE
14

Error
10 C
BROWN
14c

1878



Same
Dated "1878"
5 C
OLIVE BISTRE
18

10 C
RED BROWN
19

1 P
BISTRE
22

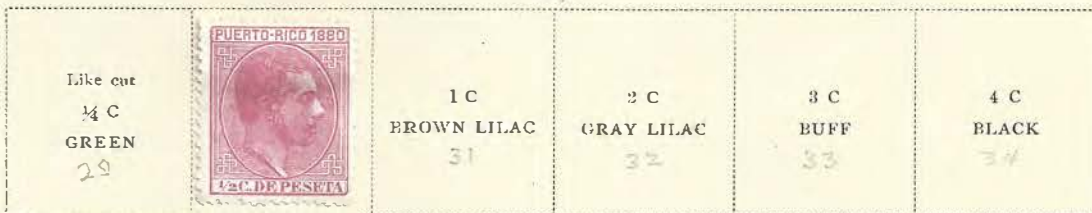
1879



Same
Dated "1879"
5 C
LAKE
23

1 P
GRAY
28

1880



Like cut
1/4 C
GREEN
29

1 C
BROWN LILAC
31

2 C
GRAY LILAC
32

3 C
BUFF
33

4 C
BLACK
34

PORTO RICO

1880

		15 C YELLOW BROWN <i>37</i>		40 C GRAY <i>39</i>	50 C DARK CROWN <i>40</i>	1 P OLIVE BISTRE <i>41</i>
---	---	--------------------------------------	---	---------------------------	---------------------------------	----------------------------------

1881



1 C GRAY GREEN <i>48</i>		3 C DARK BROWN <i>50</i>			10 C SLATE <i>53</i>	20 C OLIVE BISTRE <i>54</i>
--------------------------------	---	--------------------------------	---	--	----------------------------	-----------------------------------

1882



					Error 8 C YELLOW <i>652</i>	
---	---	---	---	--	--------------------------------------	---

	Error 20 C OLIVE BROWN <i>720</i>		80 C OLIVE BISTRE <i>74</i>
---	--	---	-----------------------------------

1884-86

			First Re-engraving 5 C GRAY BLUE <i>67</i>	Second Re-engraving 5 C GRAY BLUE <i>68</i>	Error 8 C BROWN <i>662</i>
---	---	---	--	---	-------------------------------------

PORTO RICO

1890



1891-92



1891-92



1893



1894



PORTO RICO

1896



1896

1897



1898



1898



Issues of 1890-97
Surcharged
in Rose
Like cut
½ M
DULL VIOLET
155



PORTO RICO


1898



ISSUED UNDER AMERICAN DOMINION

Coamo Issue

1898



Watermarked Double-Lined U. S. P. S. 1899





POSTAGE DUE STAMPS

Watermarked Double-Lined U. S. P. S. 1899



PORTUGAL



Maria II




Pedro V



Louis I



Carlos I



GOVERNMENT—Republic since October 5th, 1910; formerly a Kingdom. AREA—34,254 square miles. POPULATION—5,545,595. CAPITAL—Lisbon, with 435,359 inhabitants. LAST KING—Manuel II, born November 15th, 1889, succeeded February 1st, 1908. PRESIDENT—Dr. Sidonio Bernardino Paes, elected April 28th, 1918.

STANDARD COIN—1 milreis=1,000 reis; 1 escudo=100 centavos.

1853



1855

1856



1857

1862



1866-67



PORTUGAL

1867-70



1870



1870

1875



1879-80



1880-81



PORTUGAL

1882-84



1884

1887



1892-93



1892



1893



PORTUGAL

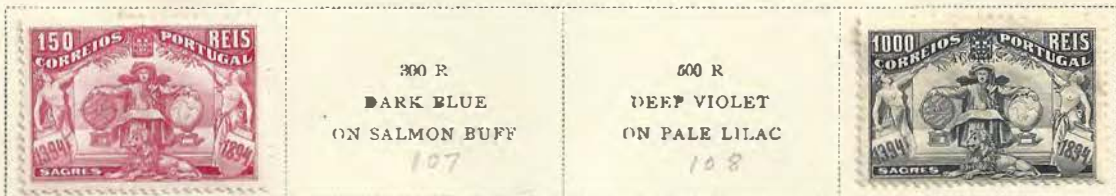
1893



1894



50 R
BLUE
107



600 R
DARK BLUE
ON SALMON BUFF
107

600 R
DEEP VIOLET
ON PALE LILAC
108

1895-96



PORTUGAL


1895



25 R
ROSE
AND BROWN
139

80 R
LIGHT GREEN
AND BROWN
140

100 R
CHOCOLATE
AND BLACK
141



200 R
BLUE
AND BISTRE
143

300 R
SLATE
AND BISTRE
144

500 R
VIOLET BROWN
AND GREEN
145

1000 R
VIOLET
AND GREEN
146

1898



1898-99



PORTUGAL

NEWSPAPER STAMPS

1876



1887



POSTAGE DUE STAMPS

1898



FRANCHISE STAMPS


RED CROSS SOCIETY

1889



CIVILIAN RIFLE CLUBS

1899-1900



PORTUGUESE AFRICA

1898



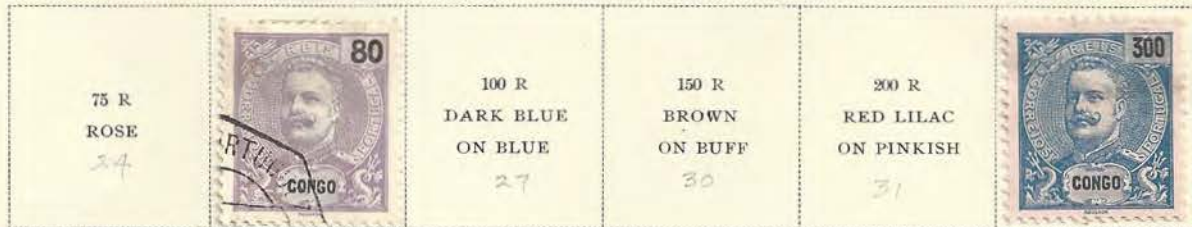
PORTUGUESE CONGO

GOVERNMENT—A division of the Portuguese colony of Angola.
STANDARD COIN—Same as in Portugal.

1894



1898



NEWSPAPER STAMP

1894



PORTUGUESE INDIA

GOVERNMENT—Portuguese colony. DIVISIONS—GOA. AREA—1,469 square miles. POPULATION—515,772. CAPITAL—Pisajim, with 21,000 inhabitants. DIU. AREA—12 square miles. POPULATION—13,898. DAMAUN. AREA—157 square miles. POPULATION—38,485. CAPITAL—Damaun, with 6,000 inhabitants.

STANDARD COIN—1 milreis=1000 reis; 1 rupia=16 tangas; 1 tanga=12 reis.


1871

	Type I Large Numerals Thin Paper	40 R PRUSSIAN BLUE	100 R YELLOW GREEN	200 R OCHRE YELLOW
	20 R DARK CARMINE	3	4	5

1872

Same Thick, Soft Paper 10 R BLACK 5A	20 R DARK CARMINE 6	20 R ORANGE VERMILION 7	200 R OCHRE YELLOW 8	300 R RED VIOLET 9	600 R RED VIOLET	900 R RED VIOLET
--	------------------------------	----------------------------------	-------------------------------	--------------------------	---------------------------------	---------------------------------

1872

	Type II Large Numerals 20 R VERMILION 11	40 R BLUE 12	100 R GREEN 13	200 R YELLOW 14	300 R RED VIOLET 15	600 R RED VIOLET 16	900 R RED VIOLET 17

1872

Same Laid Paper 10 R BLACK 18	20 R VERMILION 19	40 R BLUE 20	100 R GREEN 21	200 R YELLOW 22
---	-------------------------	--------------------	----------------------	-----------------------

Unwmkd.
1873

Unwatermarked
1873

Wmkd. Lozenges
1874

Same Hard Paper Type II 20 R VERMILION 23	Same Hard Paper Type I 10 R BLACK 24	20 R VERMILION 25	300 R DEEP VIOLET 26	600 R DEEP VIOLET 27	900 R DEEP VIOLET 28	With Burele Type II 100 R BLUE GREEN 29
--	---	-------------------------	----------------------------	----------------------------	----------------------------	---

Unwatermarked

1874

1875

	Type III Small Numerals 20 R VERMILION 30		Type IV Small Numerals 15 R ROSE 32	20 R VERMILION 33

PORTUGUESE INDIA

1876

	Type V "V" of "Service" Barred 20 R VERMILION 35	40 R BLUE 358		Type VI "V" of "Service" Barred 15 R ROSE 37	20 R VERMILION 38
---	---	---------------------	---	---	-------------------------

40 R BLUE 39	100 R GREEN 40	200 R YELLOW 41	300 R VIOLET 42	600 R VIOLET 43	900 R VIOLET 44
--------------------	----------------------	-----------------------	-----------------------	-----------------------	-----------------------

1877

			Type IX 15 R ROSE 48
---	---	---	-------------------------------

20 R VERMILION 49	40 R BLUE 50	100 R GREEN 51	200 R YELLOW 52	300 R VIOLET 53	600 R VIOLET 54	900 R VIOLET 55
-------------------------	--------------------	----------------------	-----------------------	-----------------------	-----------------------	-----------------------

1877

	10 R YELLOW 57	20 R BISTRE 58	25 R ROSE 59	40 R BLUE 60	50 R GREEN 61	100 R LILAC 62
--	----------------------	----------------------	--------------------	--------------------	---------------------	----------------------

1877

1880-81

200 R ORANGE 63	300 R BROWN 64	Same 10 R GREEN 65	25 R SLATE 66	25 R VIOLET 67	40 R YELLOW 68	50 R DARK BLUE 69
-----------------------	----------------------	-----------------------------	---------------------	----------------------	----------------------	-------------------------

PORTUGUESE INDIA

1881-82

Same 8 T On 20 R BISTRE <i>152</i>	8 T On 25 R ROSE <i>153</i>	8 T On 40 R BLUE <i>154</i>	8 T On 100 R LILAC <i>155</i>	8 T On 200 R ORANGE <i>156</i>	8 T On 300 R BROWN <i>157</i>
--	--------------------------------------	--------------------------------------	--	---	--

1882

Same Blue Surcharge 4½ R On 5 R BLACK <i>158</i>

1883

Similar Surcharge Handstamped 1½ R On 5 R BLACK <i>159</i>	1½ R On 10 R GREEN <i>160</i>	4½ R On 100 R LILAC <i>161</i>
---	--	---

1882-83



1883



1885



PORTUGUESE INDIA

1895-96



1898



1898-1900



1898-1900

4 T BLUE ON BLUE. 213	8 T RED LILAC ON PINKISH 215	12 T BLUE ON PINK 217		2 R VIOLET ON YELLOWISH 221
--------------------------------	---------------------------------------	--------------------------------	---	--------------------------------------

1900

Surcharged 1 1/2 Reis on 2 T BLUE 223
--

REUNION

GOVERNMENT—French colony since 1767. AREA—970 square miles. POPULATION—173,822. CAPITAL—St. Denis, with 23,972 inhabitants. STANDARD COIN—Same as in France.

1852



1885



1891



1891



REUNION

1892



1893



1900



POSTAGE DUE STAMPS

1889-92



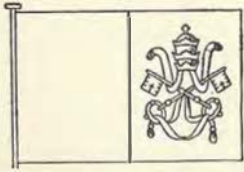
ROMAGNA

GOVERNMENT—Papal province. AREA—3,702 square miles. POPULATION—980,547. CHIEF CITY—Bologna, with 155,797 inhabitants. STANDARD COIN—1 scudo romano=100 bajocchi. Stamps superseded in 1860 by those of Italy.

1859



ROMAN STATES



Pius IX



GOVERNMENT—Paparchy. AREA—16,000 square miles. POPULATION—3,125,000. CAPITAL—Rome, with 590,000 inhabitants. LAST REIGNING POPE—Pius IX; born May 13th, 1792, elected June 16th, 1846. Stamps superseded in 1870 by those of Italy.
STANDARD COIN—1 scudo romano=100 bajocchi; 1 lire=100 centesimi.

1852



3 B
BLACK ON
YELLOW BUFF
56



4 B
BLACK
ON BUFF
7

6 B
BLACK ON
GRAY LILAC
10



1867



20 C
BLACK ON
COPPER RED
196

1867



1868




1868



20 C
BLACK ON
COPPER RED
26

ROUMANIA



Prince Couza



Charles I



GOVERNMENT—Kingdom since 1881. DIVISIONS—Moldavia and Wallachia. AREA—53,489 square miles. POPULATION—7,503,000.
 CAPITAL—Bucharest, with 345,628 inhabitants. KING—Ferdinand I, born Aug. 24th, 1865; succeeded October 11th, 1914.
 STANDARD COIN—1 piastre=40 paras; 1 leu=100 bani.

1858

	Laid Paper	Wove Paper	Laid Paper
	51 Pa	81 Pa	108 Pa
	BLUE	BLUE	BLUE
	ON GREEN 2	ON BLUE 4	ON ROSE 3

1858

1859

	Bluish Paper	80 Pa	Same White Paper	40 Pa	80 Pa
	40 Pa	RED	5 Pa	BLUE	RED
	BLUE	7	BLACK	9	10
	6		8		

1862

	Printed from Single Dies Laid Paper	6 Pa	30 Pa
	6 Pa	RED	BLUE
	CARMINE	13	14
	12		

1862

1863

Same Wove Paper 3 Pa YELLOW 15		6 Pa VERMILION 17		Same Printed from Plates 3 Pa YELLOW 19	6 Pa ROSE 20	30 Pa DEEP BLUE 21
---	--	-------------------------	--	--	--------------------	--------------------------

1865

			Type II 20 Pa RED 24		5 Pa BLUE 27
--	--	--	-------------------------------	--	--------------------

ROUMANIA

1866

Like next cut 2 Pa BISTRE 28	5 Pa PALE BLUE 280	
---------------------------------------	--------------------------	--

1866-67

			
---	---	---	--



1868-70

			18 B ROSE 36	18 B RED 36 B
--	--	--	--------------------	---------------------

1869

Wove Paper Like next cut 5 B YELLOW 37	10 B DEEP BLUE 39				50 B BLUE AND RED 42	Same Laid Paper 15 B ROSE RED 40 B
--	-------------------------	---	---	--	-------------------------------	--

1871-72

		10 B ULTRAMARINE 48	10 B DEEP BLUE 45	15 B VERMILION 46	25 B OLIVE BROWN 47	50 B BLUE AND RED 49
---	---	---------------------------	-------------------------	-------------------------	---------------------------	-------------------------------

1871-72

Same Laid Paper 10 B YELLOW 44 B	10 B ULTRAMARINE 48 B
--	-----------------------------

1872

Same Wove Paper Perforated 3 B ROSE 50	10 B BLUE 51	25 B DARK BROWN 52
---	--------------------	--------------------------



ROUMANIA

1872



1876-79



1879



1880



1885-89



1885-89



Watermarked Coat of Arms

1889



1890





ROUMANIA

Unwatermarked

1891



1891



15 B
BROWN

Watermarked P. R.

1894



50 B
ORANGE

1893-98



Error
25 L
BLUE
127



1899





ROUMANIA

Unwatermarked

1890



		40 B GRAY GREEN 142	5 B ORANGE 143	1 L BISTRE AND ROSE 144	2 L ORANGE AND BROWN 146
---	---	---------------------------	----------------------	----------------------------------	-----------------------------------

Watermarked Coat of Arms

1900



					2 L ORANGE AND BROWN 157
---	---	---	---	--	-----------------------------------

● Offices in the Turkish Empire

Watermarked P. R.

1896

	Black Surcharge 20 Pa On 10 B EMERALD GREEN 2	1 Pi On 25 B VIOLET 3		20 Pa On 10 B EMERALD GREEN 5	
---	--	--------------------------------	---	---	---

ROUMANIA

POSTAGE DUE STAMPS

1881-85



1887-90



1888



Watermarked Coat of Arms

1890-96



Watermarked P. R.

1898



PARCEL POST STAMPS

Watermarked Coat of Arms

1895-96




Watermarked P. R.

1898



RUSSIA



Alexander II



Alexander III



GOVERNMENT—Empire. AREA—8,291,429 square miles. POPULATION—178,905,600. CAPITAL—Petrograd, with 2,318,645 inhabitants.
 LAST EMPEROR—Nicholas II, born May 18th, 1868; succeeded November 1st, 1894.
 STANDARD COIN—1 ruble=100 kopecs.

1857



Watermarked Large Numerals

1858



20 K
 BLUE
 AND ORANGE
 3

30 K
 CARMINE
 AND GREEN
 4

Unwatermarked

1863



Unwatermarked

1858-64



Watermarked Wavy Lines

1868-71



Background
 Like 5 K
 3 K
 GREEN
 AND BLACK



Watermarked Wavy Lines

1875-79



Wmkd. Hexagons

1879

Same
 7 K
 GRAY
 AND ROSE
 30c

Watermarked Wavy Lines

1883



RUSSIA

Watermarked Wavy Lines

1884

1883

Surcharged
"7" in Red
On Half of
14 K
BLUE
AND ROSE
182



7 R
BLACK
AND ORANGE
40

1889



1890-92



Wenden (Livonia)

1862



1863



1863-71



1872-75



1878-80



RUSSIA

Offices in the Turkish Empire

1863



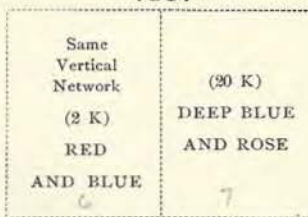
1865



1866



1867

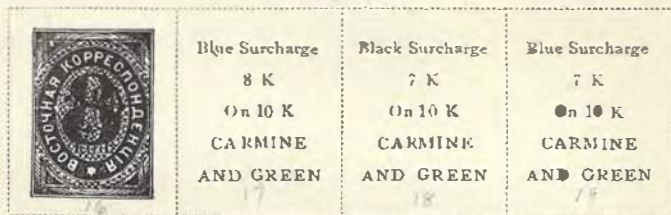


Watermarked Wavy Lines

1868



1876-79



1879



1879



1884



1900



Offices in China

Watermarked Wavy Lines

1899



ST. PIERRE AND MIQUELON

GOVERNMENT—French colony since 1695. AREA—93 square miles. POPULATION—4,652. CHIEF TOWN—St. Pierre.
STANDARD COIN—Same as in France.

1885



1885



1886



1891



1891



75 C
CARMINE
ON ROSE
34

1 F
BRONZE GREEN
ON STRAW
35

1891



1891



1892



ST. PIERRE AND MIQUELON

1892



1900



POSTAGE DUE STAMPS

1892



ST. THOMAS AND PRINCE ISLANDS

GOVERNMENT—Portuguese colony. AREA—30 square miles. POPULATION—58,907. CAPITAL—Chaves, with 2,000 inhabitants.
STANDARD COIN—1 milreis=1,000 reis.

1869-77



1881-85



1887



1887



1889-91



1895



ST. THOMAS AND PRINCE ISLANDS

1895




1898



NEWSPAPER STAMPS

1892-94




1893



1899



SALVADOR



GOVERNMENT—Republic. AREA—13,176 sq. miles. POPULATION—Estimated 1,271,336. CAPITAL—San Salvador, with 65,148 inhabitants.
 PRESIDENT—Carlos Melendez, inaugurated March 1st, 1915.
 STANDARD COIN—1 peso=8 reales=100 centavos.

1867



1874



Issue of 1867
 Surcharged
 Like cut
 1/2 R 9
 BLUE



4 R
 BISTRE
 12

1887



1879



1888



1889



1889



SALVADOR

1889

Issue of 1879 Surcharged in Violet Like cut 1 C GREEN 250	1889 20 C VIOLET 250	Same Black Surchage 1 C GREEN 287	2 C ROSE 280	20 C VIOLET 282
---	--------------------------------------	---	--------------------	-----------------------

Same on Issues of 1888-89 Violet Surchage 1 C GREEN 26	3 C BROWN 270	5 C DEEP BLUE 26	10 C ORANGE 28	1 C On 3 C BROWN 260
---	---------------------	------------------------	----------------------	-------------------------------

		5 C DEEP BLUE 35	10 C ORANGE 32	1 C On 3 C BROWN 31
--	--	------------------------	----------------------	------------------------------

287

288

Same Magenta Surchage 1 C GREEN 33		5 C DEEP BLUE 37	280
--	---	------------------------	-----

1890



SALVADOR

1891



1891



1892



1892



SALVADOR

1893



1894



SALVADOR

Unwatermarked

1895



1895



1896



SALVADOR

Unwatermarked
1896



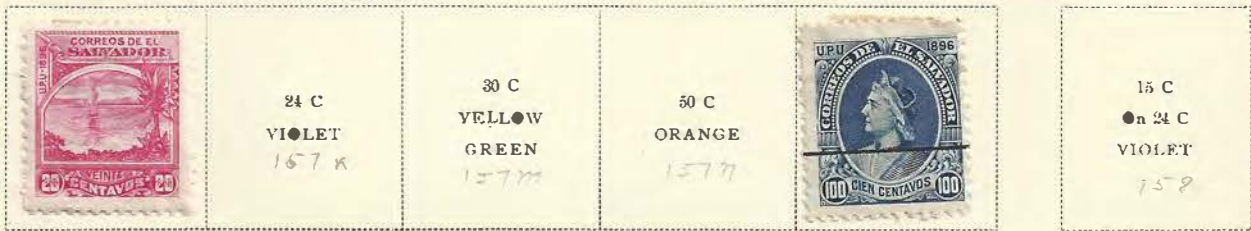
Watermarked Liberty Cap
1896

Same
2 C
DARK BROWN
1457B

1896



Unwatermarked
1896



SALVADOR

Watermarked Liberty Cap
1897



Unwatermarked
1897



Watermarked Liberty Cap
1897

Same Surcharged TRECE centavos On 24 C YELLOW 171	13 C On 30 C ROSE 172	13 C On 50 C VIOLET 173	13 C On 100 C BROWN LAKE 174
--	--------------------------------	----------------------------------	---------------------------------------

Unwatermarked
1897



SALVADOR

Unwatermarked
1897

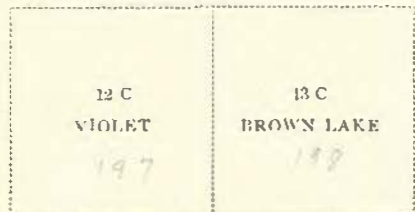


Watermarked Liberty Cap
1898



1899

Issue of 1898 Surcharged in Black Like cut 5 C BLUE GREEN 187	Violet Surcharge Transito Territorial 5 C BLUE GREEN 190	Red Surcharge 5 C BLUE GREEN 191	Magenta Surcharge 5 C BLUE GREEN 191A	Yellow Surcharge 5 C BLUE GREEN 191B
Issue of 1898 Surcharged  1 C 192 ORANGE VERMILION	2 C ROSE 193	3 C YELLOW GREEN 194	5 C BLUE GREEN 195	10 C GRAY BLUE 196



1897


SALVADOR

Unwatermarked
1899



12 C
DARK GREEN



Same
Surcharged
in Red

1 C
BROWN
210

Same Blue Surchage 1 C BROWN 211	5 C BROWN ORANGE 212	10 C CHOCOLATE 2127
--	----------------------------	---------------------------



13 C DEEP ROSE 219	24 C LIGHT BLUE 220	36 C CARMINE ROSE 221	50 C ORANGE RED 222	100 C VIOLET 223
--------------------------	---------------------------	-----------------------------	---------------------------	------------------------

Watermarked Liberty Cap
1900

Stamp of 1898
Surcharged
1900
1 C
ORANGE
VERMILION
224

Stamp of 1898
Surcharged
1900
1 C
ORANGE
VERMILION
225

SALVADOR

Unwatermarked
1900



 253	Surcharged in Violet 2 C ROSE 254	3 C GRAY BLACK 255	5 C BLUE 256	10 C DEEP BLUE 257	12 C YELLOW GREEN 258
---------	---	--------------------------	--------------------	--------------------------	-----------------------------

13 C YELLOW BROWN 259	24 C GRAY 260	28 C YELLOW BROWN 261	50 C ROSE RED 262
-----------------------------	---------------------	-----------------------------	-------------------------

Same Surcharged in Violet like cut 1 C LIGHT GREEN 263	 2 C PALE ROSE 264	3 C GRAY BLACK 265	5 C SLATE BLUE 266	10 C DEEP BLUE 267	13 C YELLOW BROWN 268	50 C DULL ROSE 269
--	-----------------------------	--------------------------	--------------------------	--------------------------	-----------------------------	--------------------------

Watermarked Liberty Cap
1900

Same Surcharged On Issue of 1898 2 C ROSE 269A	10 C GRAY BLUE 269B
---	---------------------------

Unwatermarked
1900

					12 C LIGHT GREEN 275
--	--	--	--	--	----------------------------



SALVADOR

POSTAGE DUE STAMPS

Unwatermarked

1895



Watermarked Liberty Cap

1896



Unwatermarked

1896



1897



1898



Watermarked Liberty Cap

1899



SALVADOR


POSTAGE DUE STAMPS

Unwatermarked

1899

Same 1 C ORANGE 149	2 C ORANGE 150	3 C ORANGE 151	5 C ORANGE 152	10 C ORANGE 153	15 C ORANGE 154	25 C ORANGE 155	50 C ORANGE 156
------------------------------	----------------------	----------------------	----------------------	-----------------------	-----------------------	-----------------------	-----------------------

1900

Same Surcharged  1 C 157 ORANGE	2 C ORANGE 158	3 C ORANGE 159	5 C ORANGE 160	10 C ORANGE 161	15 C ORANGE 162	25 C ORANGE 163	50 C ORANGE 164
--	----------------------	----------------------	----------------------	-----------------------	-----------------------	-----------------------	-----------------------

PARCEL POST STAMPS

1895



REGISTRATION STAMPS

Wmkd. Liberty Cap

1897



Unwatermarked

1897



ACKNOWLEDGMENT OF RECEIPT STAMPS


Wmkd. Liberty Cap

1897



Unwatermarked

1897



SALVADOR

OFFICIAL STAMPS

Unwatermarked

1896



Watermarked Liberty Cap

1896



Unwatermarked

1896





SALVADOR

OFFICIAL STAMPS

Unwatermarked

1897

<p>Second Issue of 1897 Surcharged in Black Like cut 1 C 075 BLUE, GOLD, ROSE AND GREEN</p>	 <p>5 C 074 ROSE, GOLD, BLUE AND GREEN</p>	<p>Same Violet Surcharge 1 C BLUE, GOLD, ROSE AND GREEN 077</p>	<p>5 C ROSE, GOLD BLUE AND GREEN 078</p>	<p>Surcharged  1 C 073 BLUE, GOLD, ROSE AND GREEN</p>	<p>5 C ROSE, GOLD, BLUE AND GREEN 074</p>
---	---	---	--	--	---

Watermarked Liberty Cap

1897

<p>First Issue of 1897 Surcharged  1 C SCARLET 079</p>	<p>2 C YELLOW GREEN 080</p>	<p>3 C BISTRE BROWN 081</p>	<p>5 C ORANGE 082</p>	<p>10 C BLUE GREEN 083</p>	<p>12 C BLUE 084</p>	<p>15 C BLACK 085</p>
---	-------------------------------------	-------------------------------------	-------------------------------	------------------------------------	------------------------------	-------------------------------

<p>20 C SLATE 086</p>	<p>24 C YELLOW 087</p>	<p>30 C ROSE 088</p>	<p>50 C VIOLET 089</p>	<p>100 C BROWN LAKE 090</p>
-------------------------------	--------------------------------	------------------------------	--------------------------------	-------------------------------------

Unwatermarked

1897

<p>Same 1 C SCARLET 091</p>	<p>2 C YELLOW GREEN 092</p>	<p>3 C BISTRE BROWN 093</p>	<p>5 C ORANGE 094</p>	<p>10 C BLUE GREEN 095</p>	<p>12 C BLUE 096</p>	<p>15 C BLACK 097</p>
---	-------------------------------------	-------------------------------------	-------------------------------	------------------------------------	------------------------------	-------------------------------

<p>20 C SLATE 098</p>	<p>24 C YELLOW 099</p>	<p>30 C ROSE 0100</p>	<p>50 C VIOLET 0101</p>	<p>100 C BROWN LAKE 0102</p>
-------------------------------	--------------------------------	-------------------------------	---------------------------------	--------------------------------------

Wmkd. Liberty Cap

1897

<p>Same Surchage on Registration Stamp 10 C DARK BLUE 0127</p>
--

Unwatermarked

1897



SALVADOR


OFFICIAL STAMPS
Watermarked Liberty Cap
1898

Regular Issue of 1898 Surcharged Like cut 0129 1 C ORANGE VERMILION		3 C YELLOW GREEN 0131	5 C BLUE GREEN 0132		12 C VIOLET 0134	5 C BROWN LAKE 0135
---	---	-----------------------------	---------------------------	--	------------------------	---------------------------

20 C DEEP BLUE 0136		2 C BISTRE BROWN 0138	50 C ORANGE 0139	1 P YELLOW 0140
---------------------------	---	-----------------------------	------------------------	-----------------------

Unwatermarked 1899

Same Surcharge On Regular Issue of 1899 12 C DARK GREEN 0143	13 C DEEP ROSE 0144	26 C CARMINE ROSE 0145	100 C VIOLET 0146
---	---------------------------	------------------------------	-------------------------

Same Surcharge and Punched  12 C DARK GREEN 0147	13 C DEEP ROSE 0148
--	---------------------------

1899



SAMOA

GOVERNMENT—Formerly a kingdom. Annexed by Germany and the United States in 1899. The German portion was occupied by British forces in August, 1914 and placed under the administration of New Zealand. As a kingdom: AREA—About 1,100 square miles. POPULATION—34,000. CAPITAL—Apia. KING—Malietao Laupepa. German possessions: AREA—About 1,000 square miles. POPULATION—About 85,000. United States possessions: AREA—About 95 square miles. POPULATION—About 7,550.

STANDARD COIN—Same as in Great Britain and Germany

ISSUES OF THE KINGDOM

1877-80



1887



1892



1893



1894



1895



1896



1899



1898-1900



2½ P
On 1 S
ROSE
2 9

SAMOA

1900



ISSUED UNDER GERMAN DOMINION

1900

	5 Pf GREEN 52		20 Pf ULTRAMARINE 54	25 Pf ORANGE 55	50 Pf RED BROWN 56
--	---------------------	--	----------------------------	-----------------------	--------------------------

1900

	5 Pf GREEN	10 Pf CARMINE	20 Pf ULTRAMARINE	25 Pf ORANGE AND BLACK ON YELLOW
--	---------------	------------------	----------------------	---

30 Pf ORANGE AND BLACK ON SALMON	40 Pf LAKE AND BLACK	50 Pf PURPLE AND BLACK ON SALMON	80 Pf LAKE AND BLACK ON ROSE
---	----------------------------	---	---------------------------------------

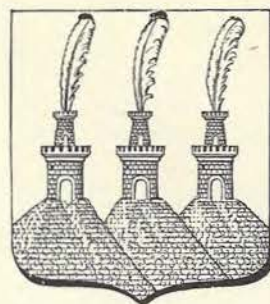

	2 M BLUE	3 M BLACK VIOLET 5	5 M SLATE AND CARMINE 69
--	-------------	--------------------------	-----------------------------------

71

72

73

SAN MARINO



GOVERNMENT—Republic. AREA—38 square miles. POPULATION—11,648. CAPITAL—San Marino, with 1,600 inhabitants.
STANDARD COIN—Same as in Italy.

Watermarked Crown

1877



30 C
BROWN

1890



1892



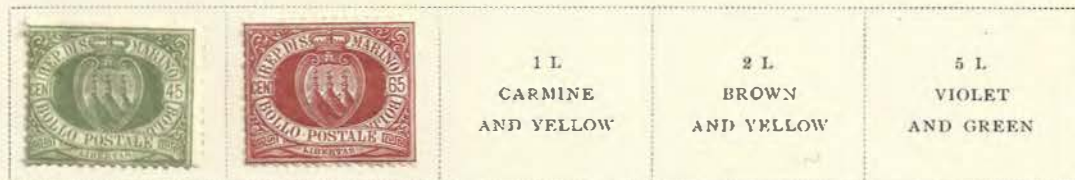
5 C
Or 30 C
BROWN

1892-94



10 C
DARK GREEN

40 C
BROWN



1 L
CARMINE
AND YELLOW

2 L
BROWN
AND YELLOW

5 L
VIOLET
AND GREEN

1895



1 L
LIGHT BLUE

SAN MARINO

Watermarked Coat of Arms

1894



Watermarked Crown

1899



1899



POSTAGE DUE STAMPS

Watermarked Crown

1897



SENEGAL

1892



1900



SERBIA



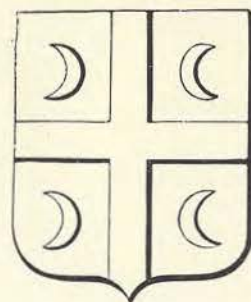
Milan III



Milan IV




Alexander I




GOVERNMENT—Kingdom. AREA—33,891 square miles. POPULATION—4,661,073. CAPITAL—Belgrade, with 92,288 inhabitants. KING—Peter I; born June 29th, 1844; succeeded June 2nd, 1903.
STANDARD COIN—1 piastre=40 paras; 1 dinar=100 paras.

1866

	1 P GREEN ON ROSE	2 P BROWN ON LILAC	Error 2 P GREEN ON ROSE
---	-------------------------	--------------------------	----------------------------------

1866

Like next cut Viennese Impression 10 P ORANGE	20 P ROSE	40 P BLUE	Like next cut Serbian Impression Pelure Paper 10 P ORANGE		40 P ULTRAMARINE
--	--------------	--------------	---	---	---------------------

1866

1868

			40 P ULTRAMARINE		
---	---	---	---------------------	--	---

1869

		15 P ORANGE			
---	---	----------------	---	--	---

1869

1872-73

1879

				
---	---	---	--	---

SERBIA

1881



1890



1894



1896

Same
1 D
RED BROWN
ON BLUE

1898



1900



20 P
ORANGE

1900



POSTAGE DUE STAMPS

1895



Granite Paper
Error
5 P
ROSE


20 P
ORANGE
BROWN

50 P
GREEN

1898

Same
Ordinary Paper
20 P
BROWN

SIAM



57

Chulalongkorn I



GOVERNMENT—Kingdom. AREA—195,000 square miles. POPULATION—8,819,696. CAPITAL—Bangkok, with 623,675 inhabitants.
 KING—Chowfa MahaVajiravudh; born January 1st, 1881; succeeded October 23rd, 1910.
 STANDARD COIN—1 Tical=4 salung; 1 salung=2 fuang=4 songpy=8 pynung=16 atts=32 solot.

1883



1885

1889

Stamp of 1883 Surcharged 1 TICAL On 1 Sol BLUE	1 Tical On 1 Sol BLUE	1 Tical On 1 Sol BLUE	1 Tical On 1 Sol BLUE	1 Tical On 1 Sol BLUE
---	------------------------------------	------------------------------------	------------------------------------	------------------------------------



Watermarked Chakr

1887



1890

		๑ ๓๖ 1 On 2 A GREEN AND CARMINE	๑ ๓๖ 1 On 2 A GREEN AND CARMINE		๑ ๓๖ 1 On 3 A GREEN AND BLUE
--	--	---	---	--	--

1890

1891

Surcharged ๒ ๓๖ 2 On 3 A GREEN AND BLUE	๒ ๓๖ 2 On 3 A GREEN AND BLUE	๒ ๓๖ 2 On 3 A GREEN AND BLUE		๒ ๓๖ 2 On 3 A GREEN AND BLUE	
--	--	--	--	--	--

SIAM

Watermarked Chakr

1892

Stamp of 1887
Surcharged

ราคา ๔ อัฐ



On 24 A
LILAC
AND BLUE

1893-94



4 atts.

On 24 A
LILAC
AND BLUE

1894

	1 Att. On 64 A LILAC AND ORANGE BROWN	2 Atts. On 64 A LILAC AND ORANGE BROWN	2 Atts. On 64 A LILAC AND ORANGE BROWN	2 Atts. On 64 A LILAC AND ORANGE BROWN	2 Atts. On 64 A LILAC AND ORANGE BROWN	2. Atts. On 64 A LILAC AND ORANGE BROWN	
--	--	---	---	---	---	--	---


1895

	2 Atts. On 64 A LILAC AND ORANGE BROWN	Error "2 Att" On 64 A LILAC AND ORANGE BROWN	
--	---	---	---

1896




4 A
On 24 A
LILAC
AND BLUE

1896-99

Surcharged 1 Atts. On 12 A LILAC AND CARMINE	1 Att. On 12 A LILAC AND CARMINE	2 Atts. On 64 A LILAC AND ORANGE BROWN	3 Atts. On 12 A LILAC AND CARMINE		4 A On 24 A LILAC AND BLUE	10 Atts. On 24 A LILAC AND BLUE
--	--	---	---	--	--	---


Surcharged 1 Atts. On 12 A LILAC AND CARMINE				4 Atts. On 12 A LILAC AND CARMINE	4 A On 24 A LILAC AND BLUE
--	---	---	---	---	--

1899

		1 Att. On 64 A LILAC AND ORANGE BROWN	Error "1 Atts" On 64 A LILAC AND ORANGE BROWN	2 Atts. On 64 A LILAC AND ORANGE BROWN	
---	---	--	--	---	---

SIAM

Unwatermarked
1899

<p>Like cut 1 A DULL GREEN</p>		<p>3 A CARMINE AND BLUE</p>	<p>4 A BLACK AND GREEN</p>	<p>10 A CARMINE AND GREEN</p>
--	---	-------------------------------------	------------------------------------	---------------------------------------

1900



<p>24 A BROWN VIOLET AND BLUE</p>	
---	--


SOMALI COAST

(Djibouti)

GOVERNMENT—French possession in Africa since 1864. AREA—5,700 square miles. POPULATION—208,000. CAPITAL—Djibouti, with 16,535 inhabitants.

STANDARD COIN—Same as in France.

1894



1894



SOMALI COAST

1894

Same
75 C
VIOLET
AND ORANGE
17

5.50



1899



1900


Type of 1894
40 C
ORANGE
AND BLUE

5.00

SOUTH BULGARIA

GOVERNMENT—Formerly known as the Turkish Principality of Eastern Roumelia. Joined to Bulgaria since 1885.
STANDARD COIN—Same as in Turkey.

Stamps of Eastern Roumelia Surcharged 1885

Issue of 1881 Surcharged in Blue Like cut 5 Pa BLACK AND OLIVE	 10 Pa BLACK AND GREEN	20 Pa BLACK AND ROSE	1 Pi BLACK AND BLUE	5 Pi ROSE AND BLUE	Same Black Surcharge 1 Pi BLACK AND BLUE
--	--	----------------------------	---------------------------	--------------------------	--

Issue of 1884 Surcharged in Blue 5 Pa VIOLET	10 Pa GREEN	20 Pa ROSE	Same Black Surcharge 5 P VIOLET	10 Pa GREEN	20 Pa ROSE
--	----------------	---------------	--	----------------	---------------

Issue of 1881 Surcharged in Blue Like cut 20 Pa BLACK AND ROSE	 1 Pi BLACK AND BLUE	5 Pi ROSE AND BLUE	Same Black Surcharge 1 Pi BLACK AND BLUE	5 Pi ROSE AND BLUE
--	--	--------------------------	--	--------------------------

Issue of 1884 Surcharged in Blue 6 Pa VIOLET	10 Pa GREEN	20 Pa CARMINE	Same Black Surcharge 5 Pa VIOLET	20 Pa ROSE
--	----------------	------------------	---	---------------

Issue of 1881 Surcharged Like cut 5 Pa BLACK AND OLIVE	 10 Pa BLACK AND GREEN	20 Pa BLACK AND ROSE	1 Pi BLACK AND BLUE	5 Pi BLUE AND ROSE
---	---	----------------------------	---------------------------	--------------------------

Same on Issue of 1884 5 Pa VIOLET		20 Pa ROSE
--	---	---------------


SOUTH BULGARIA

1885

Issue of 1881 Surcharged Like cut 5 Pa BLACK AND OLIVE		20 Pa BLACK AND ROSE	1 Pi BLACK AND BLUE	5 Pi BLUE AND ROSE
10 Pa BLACK AND GREEN				

	10 Pa GREEN	
---	----------------	--

SPAIN



Isabella II




Don Carlos



Alfonso XII



Alfonso XIII



GOVERNMENT—Kingdom. AREA—190,050 square miles. POPULATION—20,747,803. CAPITAL—Madrid, with 647,760 inhabitants.
 KING—Don Alfonso XIII; born May 17th, 1886; succeeded on same day.

STANDARD COIN—1 escudo=1 peseta=10 reales=100 centimos=1000 milesimos. 1 real=8 cuartos=34 maravedis.

1850

	Like next cut 12 C LILAC		6 R BLUE	10 R GREEN
---	--------------------------------	---	-------------	---------------

1851

	12 C LILAC	2 R RED	Error 2 R BLUE	5 R ROSE	6 R BLUE	10 R GREEN
--	---------------	------------	----------------------	-------------	-------------	---------------

1852

	12 C LILAC	3 R PALE RED	5 R DULL GREEN	6 R GREENISH BLUE
---	---------------	-----------------	-------------------	-------------------------

1853

		2 R VERMILION	5 R LIGHT GREEN	6 R DEEP BLUE
---	---	------------------	--------------------	------------------

1853

	3 C BRONZE
---	---------------

SPAIN

Unwatermarked
1854



Unwatermarked
1854



Wmkd. Loops
1854



Watermarked Loops
1855

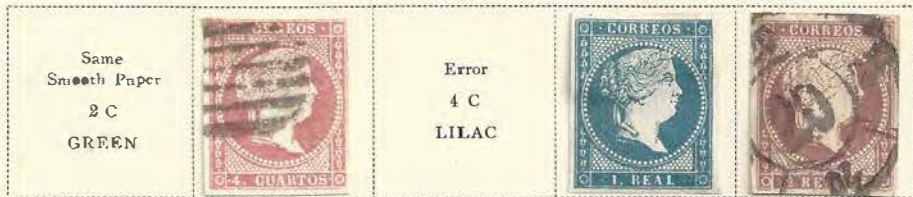


Watermarked Crossed Lines
1856



Unwatermarked

1856



1859



1860-61



SPAIN

1867



1868-69



1868-69

Issues of 1867-69 Surcharged in Blue Like cut 12 C ORANGE	HABILITADO POR LA NACION. 19 C ROSE	10 C de E GREEN	20 C de E LILAC	5 M de E GREEN	10 M de E BROWN	25 M de E BLUE AND ROSE	50 M de E BISTRE BROWN
--	--	--------------------	--------------------	-------------------	--------------------	-------------------------------	------------------------------

25 M de E BLUE	50 M de E VIOLET	100 M de E BROWN	200 M de E GREEN	19 C BROWN
-------------------	---------------------	---------------------	---------------------	---------------

Same Black Surchage Like cut 12 C ORANGE	HABILITADO POR LA NACION. 19 C ROSE	10 C de E GREEN	20 C de E LILAC	5 M de E GREEN	10 M de E BROWN	25 M de E BLUE AND ROSE	50 M de E BISTRE BROWN
--	--	--------------------	--------------------	-------------------	--------------------	-------------------------------	------------------------------

25 M de E BLUE	50 M de E VIOLET	100 M de E BROWN	200 M de E GREEN	19 C BROWN
-------------------	---------------------	---------------------	---------------------	---------------

SPAIN

1868-69

Same Black Surcharge Like cut 12 C ORANGE	HABILITADO POR LA NACION. 19 C ROSE	10 C de E GREEN	20 C de E LILAC	25 M de E BLUE AND ROSE	50 M de E BISTRE BROWN
---	--	--------------------	--------------------	-------------------------------	------------------------------

25 M de E BLUE	50 M de E VIOLET	100 M de E BROWN	200 M de E GREEN	19 C BROWN
-------------------	---------------------	---------------------	---------------------	---------------

Same Black Surcharge Like cut 12 C ORANGE	 20 C de E LILAC	25 M de E BLUE AND ROSE	50 M de E BISTRE BROWN	100 M de E BROWN	200 M de E GREEN
---	---	-------------------------------	------------------------------	---------------------	---------------------

Same Black Surcharge Like cut 20 C de E LILAC	<i>Habilitado por la Junta Revolucionaria</i> 50 M de E BISTRE BROWN	Blue Surcharge  50 M de E BROWN	Black Surcharge HPN 50 M de E BISTRE BROWN	Same Black Surcharge Like cut 50 M de E BISTRE BROWN	HABILITADO POR LA NACION 50 M de E VIOLET
---	---	---	---	---	--

Same Black Surcharge Like cut 12 C ORANGE	HABILITADO POR LA NACION. 10 C de E GREEN	20 C de E LILAC	50 M de E BISTRE BROWN	50 M de E VIOLET	100 M de E BROWN	200 M de E GREEN
---	--	--------------------	------------------------------	---------------------	---------------------	---------------------

187●



SPAIN

1870



1872-73



1873



SPAIN

1874



1875



1875



1876



1876



1877



1878



SPAIN

1878



1879



1879



1882



1889



1899



SPAIN

1900



WAR TAX STAMPS

1874



1875



1876



Error
5 C de P
BLUE

25 C de P
BLACK

1 P
LILAC


5 P
ROSE

1877



50 C de P
YELLOW

1879



10 C
ROSE

15 C
VIOLET

25 C
BROWN

50 C
OLIVE GREEN

1 P
BISTRE

5 P
GRAY

1898



SPAIN

CARLIST STAMPS

1873-74



1874-75



1875



OFFICIAL STAMPS

1854



1855



1895



1896



1898



FRANCHISE STAMPS

1881

1869



SURINAM

GOVERNMENT—Dutch colony since 1667. AREA—46,060 square miles. POPULATION—91,022. CAPITAL—Paramaribo, with 38,191 inhabitants. STANDARD COIN—1 gulden or florin=100 cents.

1873-79



2 C 50 C
GREEN AND
ORANGE

1885-88



1885-88

1890

1892

1 G
RED BROWN
AND GRAY



1892



1892-93



SURINAM

1898



1899



1900



POSTAGE DUE STAMPS

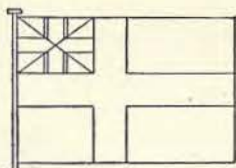
1886



1892-96



SWEDEN



Charles XV




GOVERNMENT—Kingdom. AREA—173,035 square miles. POPULATION—5,757,566. CAPITAL—Stockholm, with 408,792 inhabitants.

KING—Gustav V., born June 16th, 1858; succeeded December 8th, 1907.

STANDARD COIN—1 rik daler=48 skillings banco; 1 krona=100 ore.

1856



1858



1862



1866



1872-77 1877-79 Part 13



1872-77



1879



1885





28a



31a



32a



36a

1872-77 Perf. 14



25a





1874 Pf. 14



SWEDEN

1886-91



1886-91



1889



Watermarked Crown
1891-96



1892



1900



FOR CITY OF STOCKHOLM
1856-62



POSTAGE DUE STAMPS
1874-77



SWEDEN

OFFICIAL STAMPS

1874-85



1889



1891-93



TIMOR

GOVERNMENT—Portuguese colony. AREA—7,300 square miles. POPULATION—377,815. CAPITAL—Deli.
STANDARD COIN—Same as in Portugal.


1885



1887



1887



1892

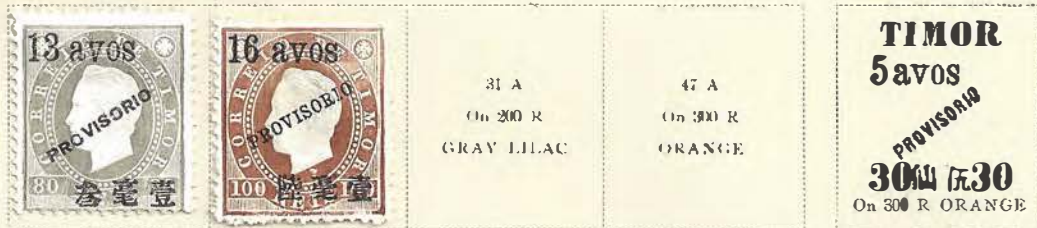
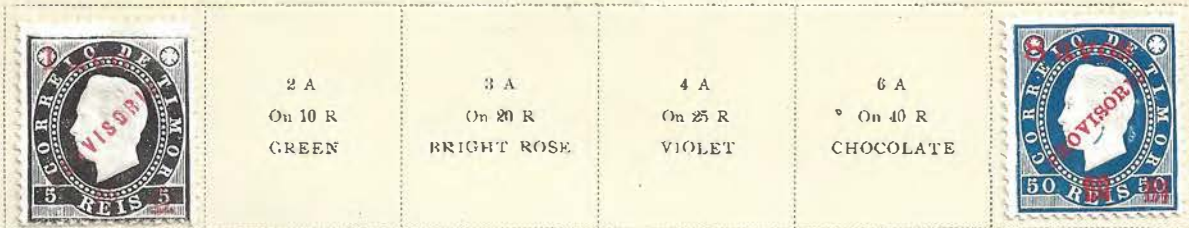


1894



TIMOR

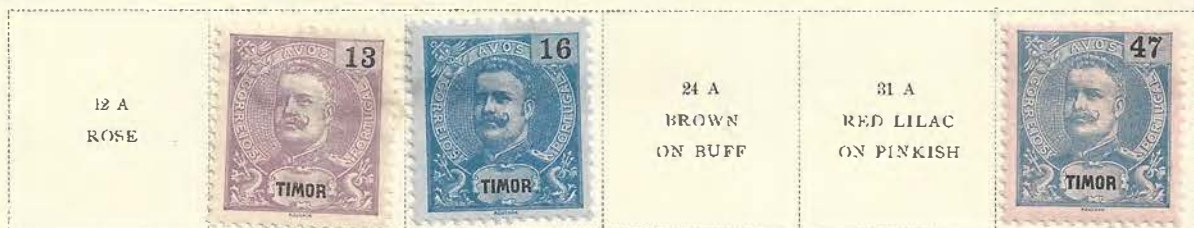
1895



1898



1898



TIMOR

1899



Type of 1898 10 A SLATE BLUE	20 A BROWN ON YELLOWISH	78 A BLACK AND RED ON BLUE
------------------------------------	-------------------------------	-------------------------------------

NEWSPAPER STAMPS

1892



2 1/2 R
On 40 R
CHOCOLATE

1893



2 1/2 R
On 80 R
GRAY

1895




TOGO

GOVERNMENT—German colony from 1884 to 1914. AREA—83,700 square miles. POPULATION—1,012,346. CAPITAL—Lome.
STANDARD COIN—Same as in Germany.


1897

	5 P GREEN		10 P ULTRAMARINE	25 P ORANGE	50 P RED BROWN
---	--------------	---	---------------------	----------------	-------------------

1900

	5 P GREEN	10 P CARMINE	20 P ULTRAMARINE	25 P ORANGE AND BLACK ON YELLOW	30 P ORANGE AND BLACK ON SALMON
---	--------------	-----------------	---------------------	--	--

40 P LAKE AND BLACK	50 P PURPLE AND BLACK ON SALMON	80 P LAKE AND BLACK ON ROSE
---------------------------	--	--------------------------------------

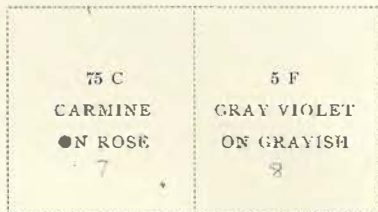
	2 M BLUE	5 M BLACK VIOLET	5 M SLATE AND CARMINE 19
---	-------------	---------------------	-----------------------------------

TUNIS

GOVERNMENT—French protectorate since 1881. AREA—About 50,000 square miles. POPULATION—Estimated 1,953,000. CAPITAL—Tunis, with 277,083 inhabitants. REX—Sidi Mohamed Ben Nasr; born 1855; succeeded May 12th, 1906.

STANDARD COIN—Same as in France.

1888



1888-93



1888-93




1893



1899



TURKEY



Abdul Aziz




Abdul Hamid II



GOVERNMENT—Empire. AREA—710,224 square miles. POPULATION—21,273,900. CAPITAL—Constantinople, with 1,100,000 inhabitants.
 SULTAN—Mohammed V: born November 3rd, 1844; succeeded April 27th, 1909.
 STANDARD COIN—1 piastre=40 paras.

1863



1865



1867



1869-73



TURKEY

1874-75



Jan. 1876



April 1876



1881-82



Sept. 1876



1880-84



TURKEY


1884-86

Same 5 Pa LILAC AND PALE LILAC					5 Pi RED BROWN AND PALE BROWN	Error 5 Pi OCHRE AND PALE OCHRE	25 Pi BLACK AND PALE GRAY
---	---	---	---	---	--	--	---------------------------------

1886

			25 Pi BISTRE AND PALE BISTRE
---	---	---	------------------------------------

1887

Like next cut 10 Pa On half of 20 Pa ROSE AND PALE ROSE	20 Pa On half of 1 Pi BLUE AND PALE BLUE		1 Pi On half of 2 Pi ORANGE AND LIGHT BLUE	2 Pi On half of 5 Pi GREEN AND PALE GREEN	Surcharged 2 On half of 5 Pi GREEN AND PALE GREEN
--	--	--	--	---	--

1888

			25 Pi RED AND YELLOW
---	---	---	----------------------------

1890

				5 Pi BUFF AND GRAY
---	---	---	--	--------------------------

1890-92

	Surcharged  On half of 2 Pi RED LILAC AND BLUE	Surcharged  On half of 2 Pi YELLOW AND GRAY
---	--	--

TURKEY

1892



1897




1899



MILITARY STAMPS For the Army in Thessaly 1898



NEWSPAPER STAMPS 1879

	Black Surcharge 20 Pa VIOLET AND GREEN	50 Pa BLUE AND YELLOW	2 Pi BLACK AND BROWN	5 Pi RED AND BLUE	Same Blue Surcharge 5 Pi RED AND BLUE
---	---	-----------------------------	----------------------------	-------------------------	---

1879

Same
Surcharged
On Issue of
Jan. 1878
 $\frac{1}{4}$ Pi
LILAC

1886



Same
Black Surcharge
10 Pa
On half of
20 Pa
ROSE AND
PALE ROSE

TURKEY

NEWSPAPER STAMPS

1891



1892



1893-99



1897






TURKEY

POSTAGE DUE STAMPS

1863

Types of Regular Issue of 1863 20 Pa BROWN	1 Pi BROWN	2 Pi BROWN	5 Pi BROWN
--	---------------	---------------	---------------

1865

		1 Pi BROWN	2 Pi BROWN	5 Pi BROWN	
---	---	---------------	---------------	---------------	---

1867

Type of Issue of 1867 20 Pa BROWN				25 Pi BROWN
--	--	--	---	----------------

1869-71

		2 Pi BISTRE BROWN		25 Pi BISTRE BROWN
---	---	-------------------------	--	--------------------------

			5 Pi BISTRE BROWN	25 Pi BISTRE BROWN
---	---	---	-------------------------	--------------------------

1892

1888

Type of Issue of 1888 20 Pa BLACK		
--	---	---

		
---	--	---

TURKEY

STAMPS SURCHARGED FOR LOCAL USE



TUSCANY



Ferdinand IV



GOVERNMENT—Grand Duchy. AREA—9,302 square miles. POPULATION—2,787,765. CAPITAL—Florence, with 242,147 inhabitants. LAST KING—Ferdinand IV. Stamps superseded in 1860 by those of Italy.
STANDARD COIN—1 lira=20 soldi=12 crazie=60 quattrini.

Watermarked Crowns in the Sheet

1851-52



1853



Watermarked Interlaced Wavy Lines

1853



TUSCANY

PROVISIONAL GOVERNMENT
Watermarked Interlaced Wavy Lines
1860



NEWSPAPER STAMP
1854



TWO SICILIES



Ferdinand II




GOVERNMENT—Kingdom. SICILY. AREA—9,935 square miles. POPULATION—3,703,405. CAPITAL—Palermo, with 845,801 inhabitants.
NAPLES. AREA—351 square miles. POPULATION—1,340,324. CAPITAL—Naples, with 697,917 inhabitants. LAST KING—Ferdinand II;
born January 12th, 1800. Succeeded 1830. Died May 22d, 1859. Stamps superseded in 1860 by those of Italy.
STANDARD COIN—1 ducato di regno=100 grana=300 tornesi.

Naples

Watermarked Fleurs de Lis In the Sheet
1858



1860



TWO SICILIES


Sicily
1859



Naples-Sicily
1861



URUGUAY



GOVERNMENT—Republic. AREA—72,153 square miles. POPULATION—1,378,808. CAPITAL—Montevideo, with 376,183 inhabitants.
 PRESIDENT—Dr. Feliciano Viera, elected March 1st, 1915.
 STANDARD COIN—1 real=100 centavos; 1 peso=100 centesimos=1000 milesimos.

1856


Like cut 60 C BLUE	80 C GREEN		
--------------------------	---------------	---	--

1857

1858

	180 C GREEN	240 C VERMILION
--	----------------	--------------------

1859

	Thin Numerals 80 C YELLOW	100 C BROWN LAKE	120 C BLUE	180 C GREEN	240 C VERMILION
---	---------------------------------	---------------------	---------------	----------------	--------------------

1860


	Thick Numerals 80 C YELLOW	100 C ROSE		180 C GREEN
---	----------------------------------	---------------	--	----------------

1864


	6 C PALE RED	6 C SALMON	8 C GREEN	10 C YELLOW	12 C BLUE	Same Laid Paper 6 C SALMON
---	-----------------	---------------	--------------	----------------	--------------	-------------------------------------

URUGUAY

1866

	10 C On 8 C GREEN	15 C On 10 C OCHRE	20 C On 6 C ROSE	20 C On 6 C PALE RED
Errors 5 C On 10 C OCHRE	10 C On 6 C ROSE	10 C On 10 C OCHRE	10 C On 12 C BLUE	20 C On 10 C OCHRE

1866



1866-67



1877-79



1880



1881



1882



URUGUAY

1883



1883-84



1884



1884-86




1884-86



1887



1888



1889



URUGUAY

1889-90



1891-92



1892



1894



25 C
VERMILION

50 C
LILAC

1 P
LIGHT BLUE



URUGUAY

1895-96



1896



1897




1897



<p>1 P YELLOW BROWN AND BLUE</p>	<p>2 P BISTRE AND CARMINE</p>	<p>3 P LILAC AND CARMINE</p>
--	---------------------------------------	--------------------------------------

URUGUAY

1897

	2 C CLARET	5 C GREEN	10 C RED
---	---------------	--------------	-------------

1898



1898-99



1899



1900



1900




URUGUAY

OFFICIAL STAMPS

Regular Issues Surcharged **OFICIAL**

1880-82

Black Surcharge On Issue of 1877-79 1 C RED BROWN		20 C BISTRE	30 C BLACK	1 P BLUE	Same On Issue of 1880 Lithographed 1 C BROWN
--	---	----------------	---------------	-------------	--

Red Surcharge On 1877-79 Issue 50 C BLACK	1 P BLUE	Same On Issue of 1881 7 C BLUE	Blue Surcharge On Issue of 1877-79 10 C VERMILION	Same On Issue of 1880-87 15 C YELLOW
--	-------------	---	--	---

1883

Black Surcharge On Issue of 1882 1 C GREEN	2 C ROSE	Red Surcharge On Issue of 1883 5 C BLUE	Blue Surcharge On Issue of 1883 10 C BROWN
---	-------------	--	---

1884



Regular Issues Surcharged **OFICIAL**

1884

Black Surcharge On Issue of 1883 1 C GREEN	2 C RED	On Provisional Issue of 1884 1 C On 10 C VERMILION	2 C ROSE AND BLACK	On Issue of 1884 5 C ULTRAMARINE	5 C BLUE
---	------------	--	--------------------------	--	-------------

URUGUAY

OFFICIAL STAMPS

Regular Issues Surcharged **OFICIAL**

1884

Black Surcharge On Issue of 1864 1 C GRAY				5 C SLATE BLUE ON BLUE	7 C DARK BROWN	10 C OLIVE BROWN
--	---	---	---	------------------------------	-------------------	---------------------

1884

20 C RED VIOLET	25 C GRAY VIOLET
--------------------	---------------------

1887

On Issue of 1887 10 C RED LILAC

1888-89

On Issues of 1886-88 1 C GREEN	2 C ROSE	5 C VIOLET	5 C LIGHT BLUE	7 C ORANGE	10 C VIOLET	20 C BISTRE BROWN	25 C VERMILION
---	-------------	---------------	-------------------	---------------	----------------	-------------------------	-------------------

1890

On Issue of 1889-90 1 C GREEN	2 C ROSE	5 C DEEP BLUE		10 C BLUE GREEN	20 C ORANGE
-------------------------------------	-------------	------------------	---	--------------------	----------------


1890

25 C RED BROWN	50 C LIGHT BLUE	1 P LILAC
-------------------	--------------------	--------------

1891

On Issue of 1869 5 C VIOLET AND RED
--

1895

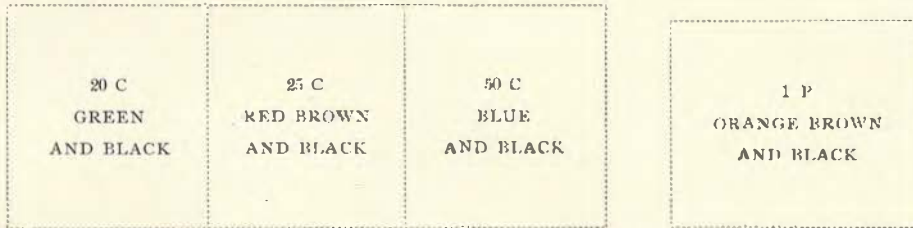
	2 C RED BROWN	5 C ROSE	7 C GREEN	10 C ORANGE	20 C BROWN	50 C LILAC	1 P LIGHT BLUE
--	------------------	-------------	--------------	----------------	---------------	---------------	-------------------

URUGUAY

OFFICIAL STAMPS

Regular Issues Surcharged **OFICIAL**

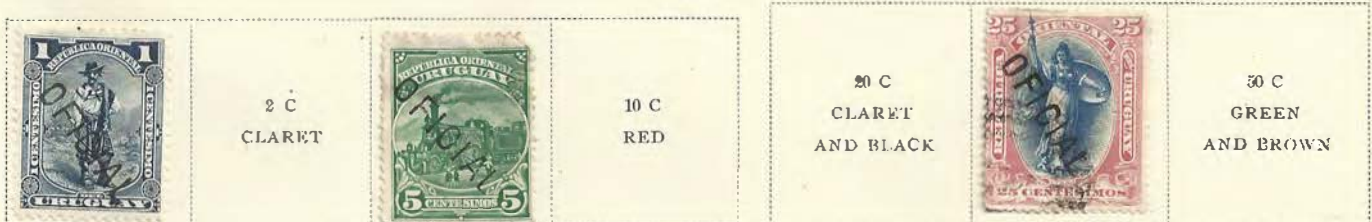
1895-96



1897




1897



1900



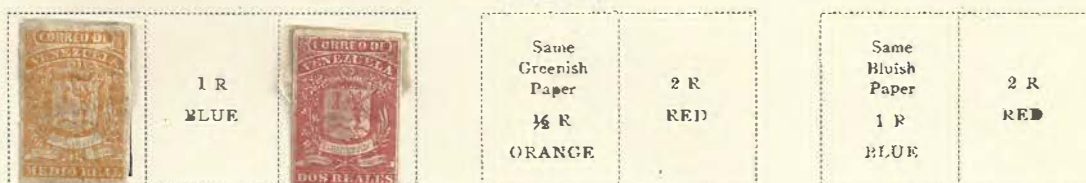
VENEZUELA



GOVERNMENT—Republic. AREA—398,504 square miles. POPULATION—2,827,762. CAPITAL—Caracas, with 86,880 inhabitants.
 PRESIDENT—Juan Vicente Gomez, elected May 3rd, 1915.

STANDARD COIN—1 peso=8 reales=100 centavos; 1 bolivar=1 venezolano=100 centesimos.

1859-60



1861



1863-64



1865



1866-67



1873-76




VENEZUELA

1871-76



1875



1879



VENEZUELA

1880



1880



1882

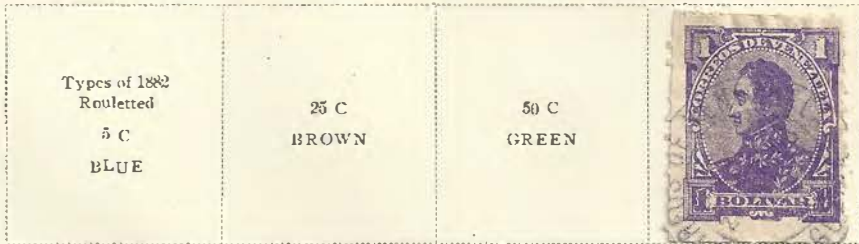


1882-88



VENEZUELA

1887-88



1892



1893




VENEZUELA

1893



Black Surcharge
25 C
ORANGE



3 B
DUL. VIOLET

10 B
BROWN



1893



1893



1896



1896



VENEZUELA

1899



2 B
ORANGE

1900



10 B
VERMILION

Same Surcharge
•a Stamps of 1899
5 C
DARK GREEN



VENEZUELA

OFFICIAL STAMPS

1898



1899

	<p>Magenta Surcharge 5 C On 1 B VIOLET AND BLACK</p>	<p>25 C On 50 C YELLOW AND BLACK</p>	<p>25 C On 1 B VIOLET AND BLACK</p>
	<p>5 C On 1 B VIOLET AND BLACK</p>	<p>25 C On 50 C YELLOW AND BLACK</p>	

1900



REGISTRATION STAMPS

1899


1900



ZAMBESIA

GOVERNMENT—Portuguese colony.
STANDARD COIN—Same as in Portugal.

1894



1898



NEWSPAPER STAMP

1894

